





20 A 0 B 20 C 40 D 60 E 80 F 100 G 120

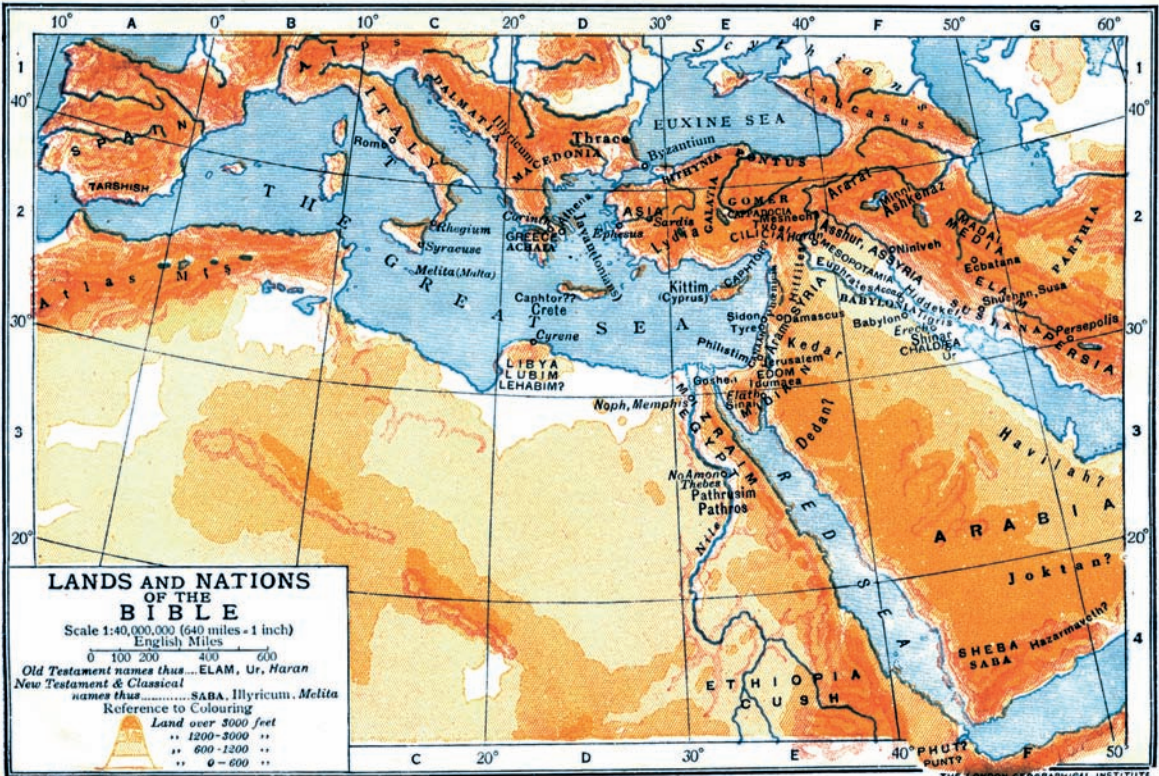


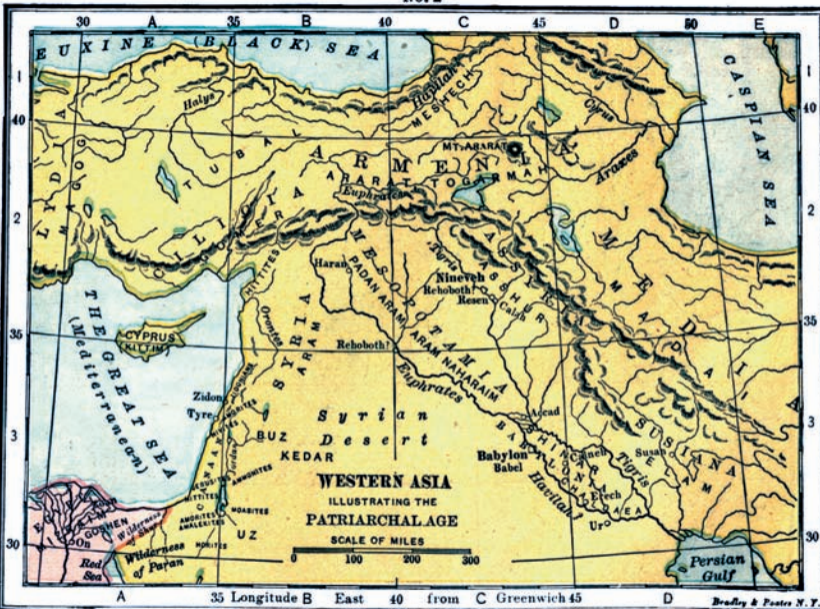
E. Y. Ferguson F.A.G.S. A West 0 B 20 Long C 40 East D 60 from E 80 Greenwich 100 G Bradley's Ant. N. T.





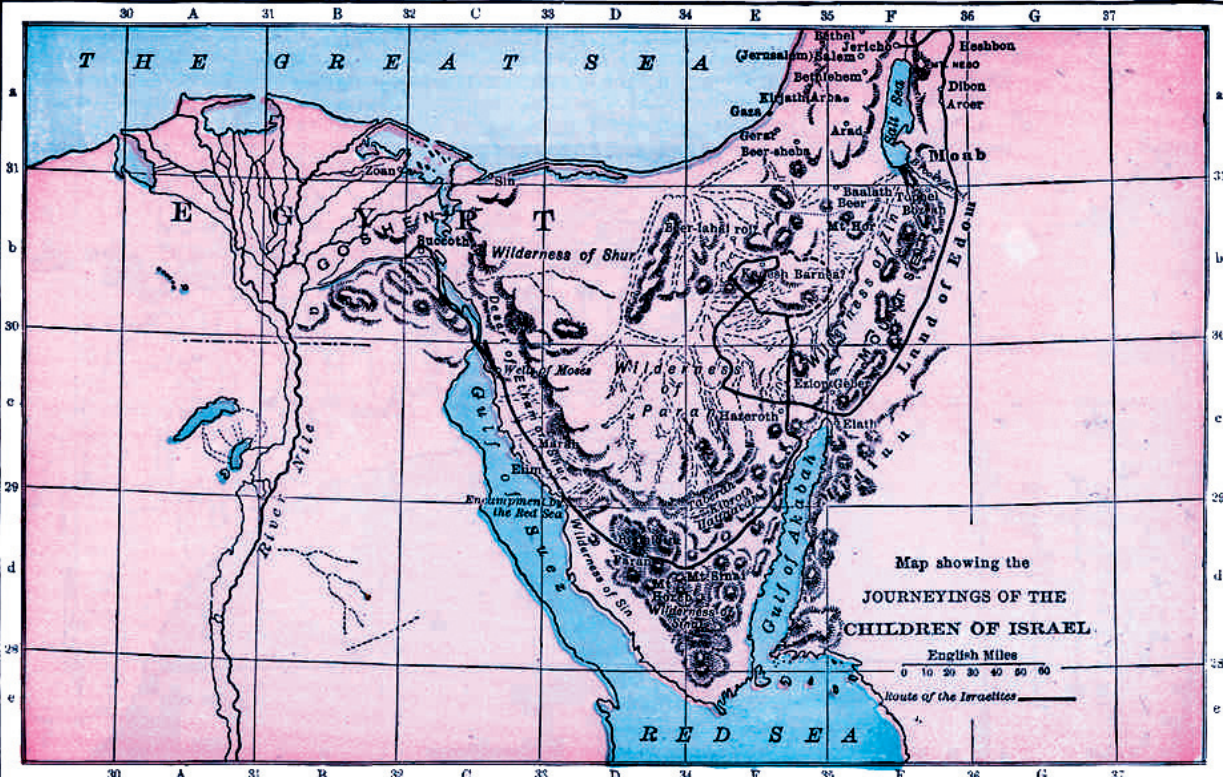










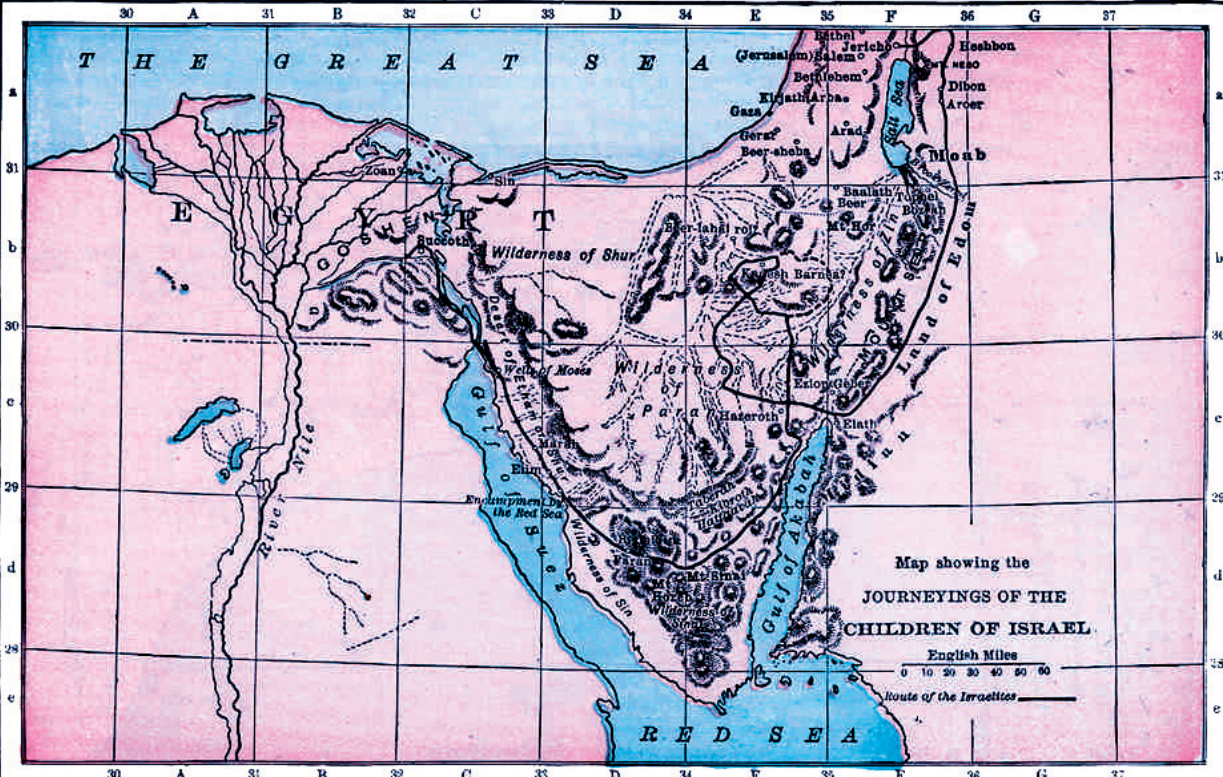


Map showing the  
**JOURNEYS OF THE  
 CHILDREN OF ISRAEL.**

English Miles  
 0 10 20 30 40 50 60  
 Routes of the Israelites

T H E G R E A T S E A

R E D S E A



T H E G R E A T S E A

R E D S E A

PLAN OF THE TABERNACLE



0 50 Feet 0 100 Yards

EGYPT, SINAI PENINSULA AND SYRIA

Scale 1:7,000,000 (110 miles = 1 inch)  
 Statute Miles

Area of Egyptian Empire circa 1270 B.C. under Rameses II

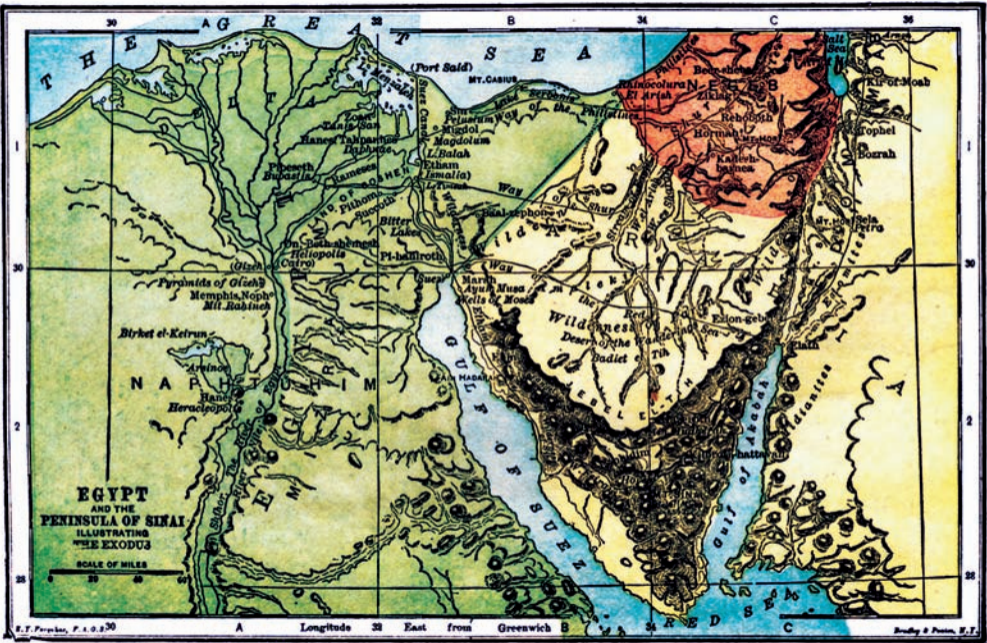
Egyptian Names	Henen-seten
Hebrew ..	Hanes, Gath
Classical ..	Heracleopolis



Continuation Southward on one third of Scale

THE GREAT SEA









# CANAAN,

IN THE TIME  
OF THE PATRIARCHS  
*Illustrating the Pentateuch*

English Miles



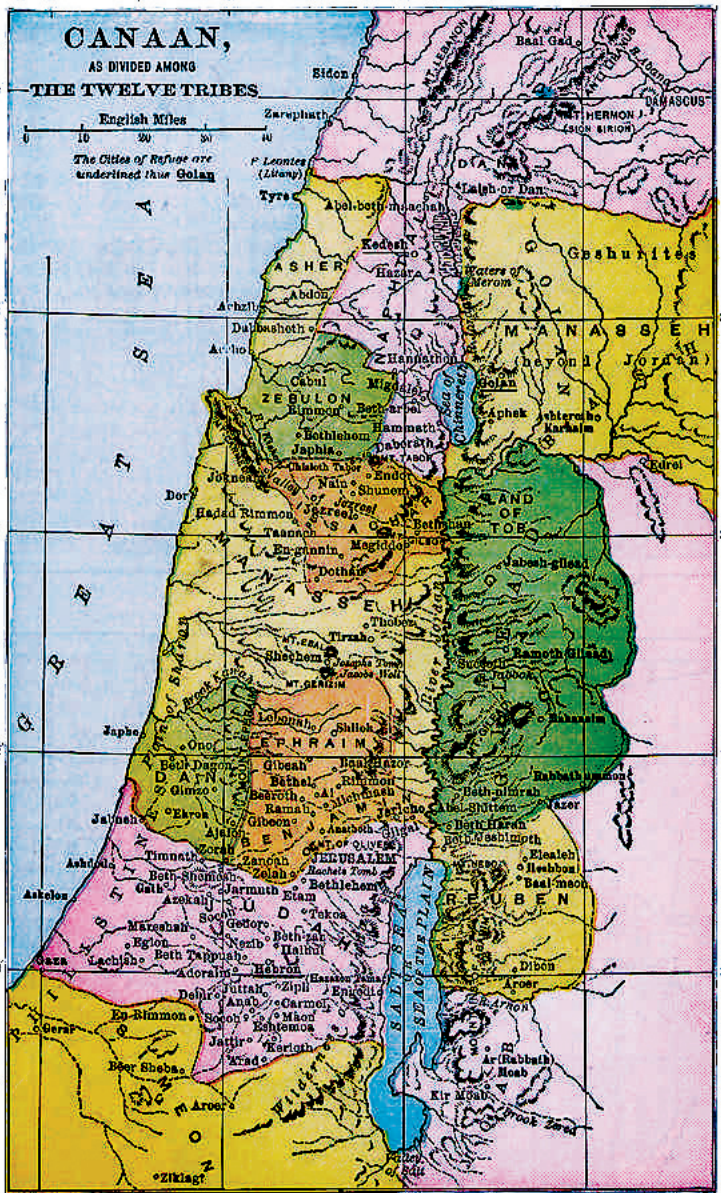
# CANAAN,

## AS DIVIDED AMONG THE TWELVE TRIBES

English Miles

0 10 20 30 40

The Cities of Refuge are  
underlined thus Golan



A 30° B 35° C 36° D 36° E 30°



# CANAAN

as divided among  
THE TWELVE TRIBES

English Miles

0 5 10 15 20 30  
Cities of Refuge underlined thus Golan



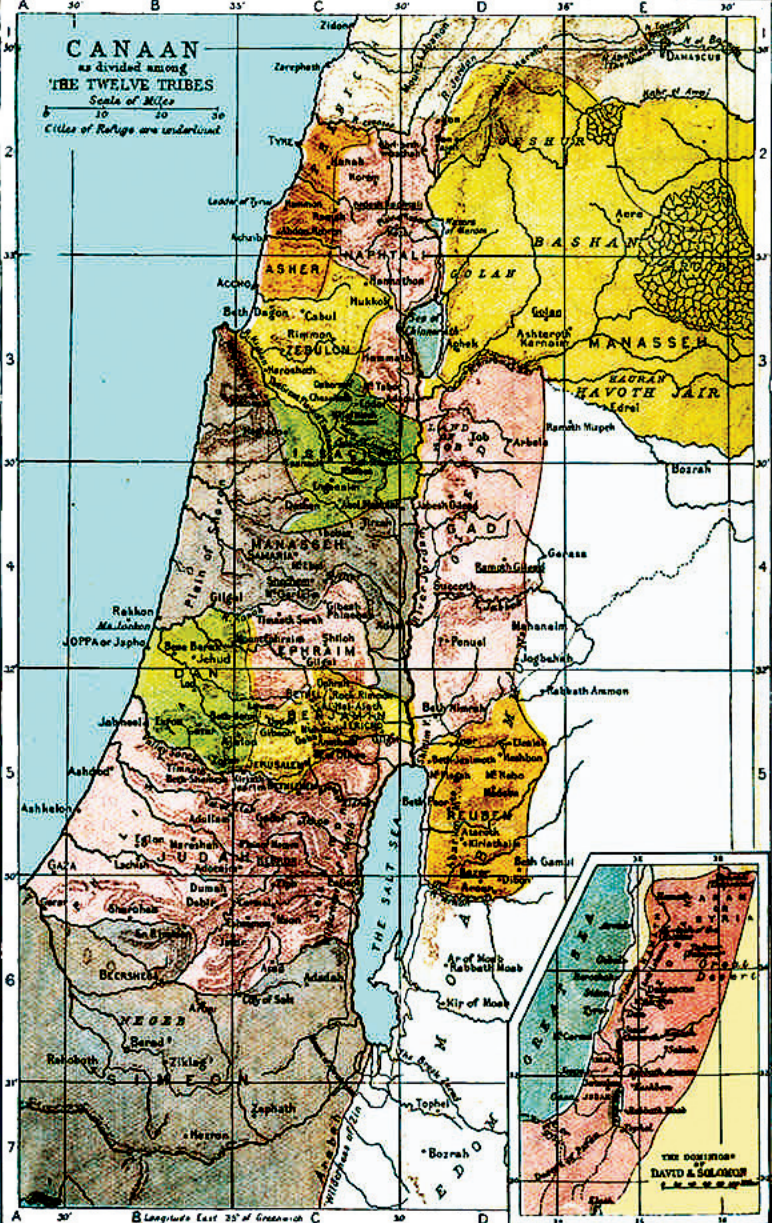
# CANAAN

as divided among  
THE TWELVE TRIBES

Scale of Miles

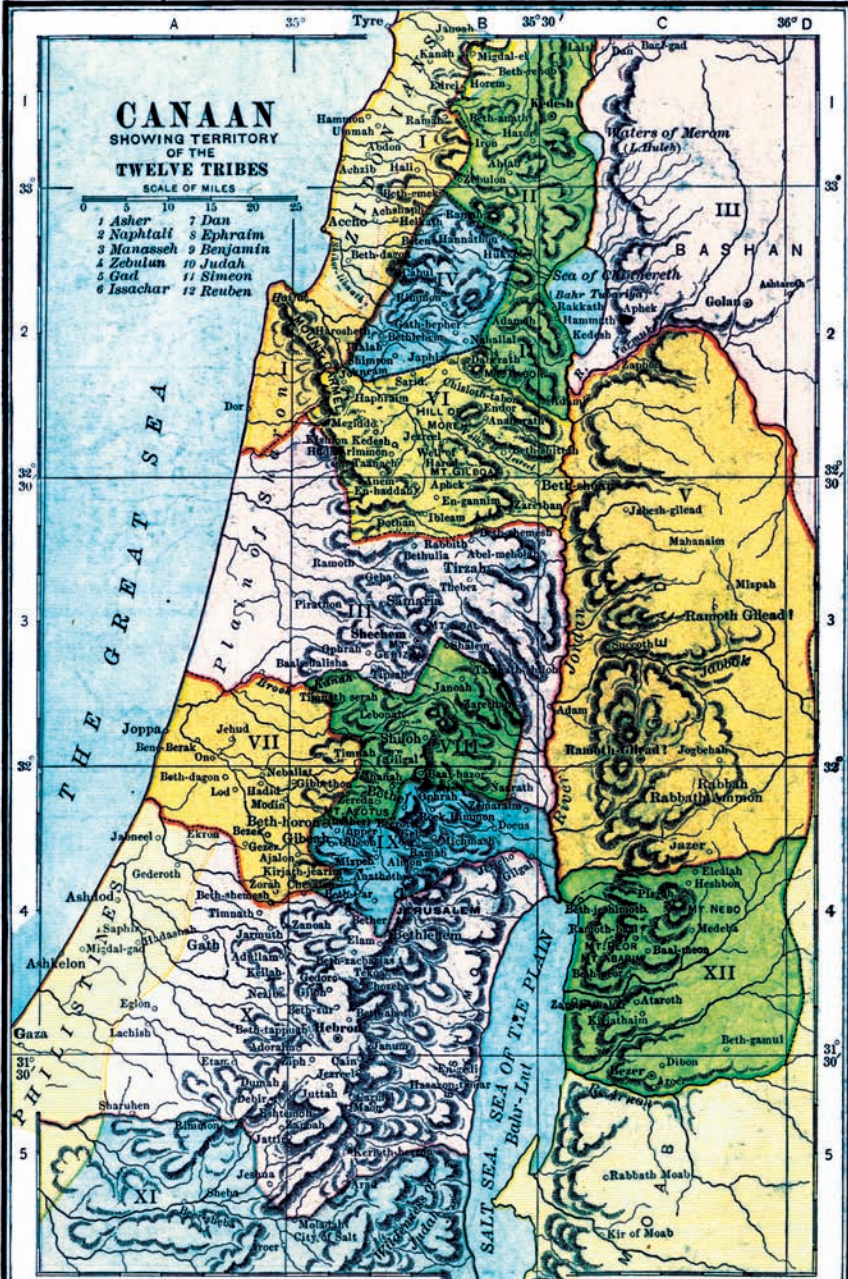
0 10 20 30

Cities of Refuge are underlined



A 30' B Longitude East 25° of Greenwich C 30' D 30' E 30'





# CANAAN

## SHOWING THE TERRITORY OF THE TWELVE TRIBES


SCALE OF MILES

- |            |            |
|------------|------------|
| 1 Asher    | 7 Dan      |
| 2 Naphtali | 8 Ephraim  |
| 3 Manasseh | 9 Benjamin |
| 4 Zebulun  | 10 Judah   |
| 5 Gad      | 11 Simeon  |
| 6 Issachar | 12 Reuben  |

# THE PROMISED LAND

showing the settlement  
of  
**THE TWELVE TRIBES**

Scale 1:1,750,000 (30 miles = 1 inch)  
English Miles

 Territory occupied by the Twelve Tribes before 1,100 B.C.

 Cities of Refuge

For greater detail in Environs of Sea of Chinneroth & Jerusalem see Plate 12.



# PALESTINE

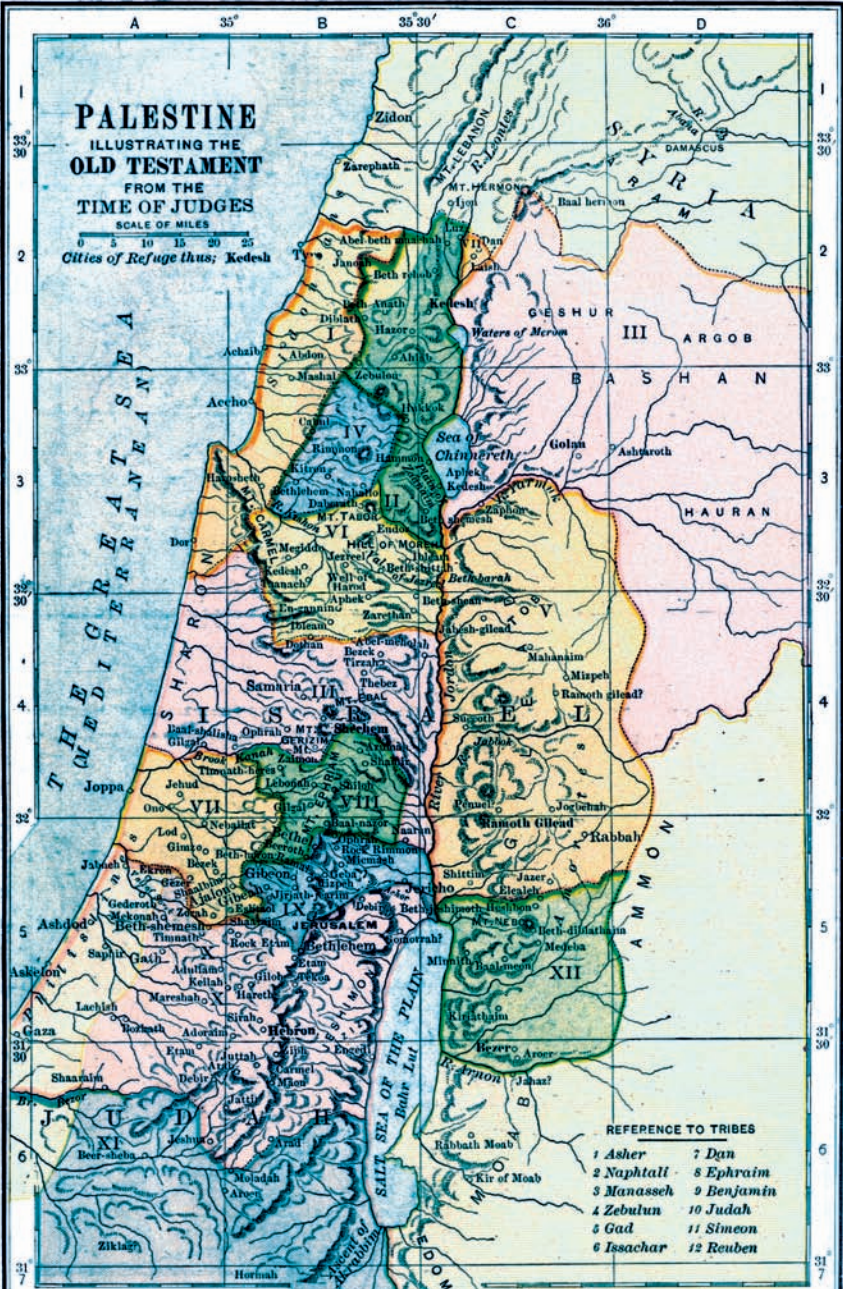
## ILLUSTRATING THE OLD TESTAMENT

### FROM THE TIME OF JUDGES

SCALE OF MILES



Cities of Refuge thus; Kedesh



REFERENCE TO TRIBES

1 Asher	7 Dan
2 Naphtali	8 Ephraim
3 Manasseh	9 Benjamin
4 Zebulun	10 Judah
5 Gad	11 Simeon
6 Issachar	12 Reuben

# KINGDOMS OF JUDAH & ISRAEL

Scale 1:1,750,000 (30 miles = 1 inch)  
English Miles

0 5 10 15 20

- Boundaries of Judah & Israel before 745 B.C.
- Assyrian Provinces after fall of Samaria 722 B.C.
- States Tributary to Assyria



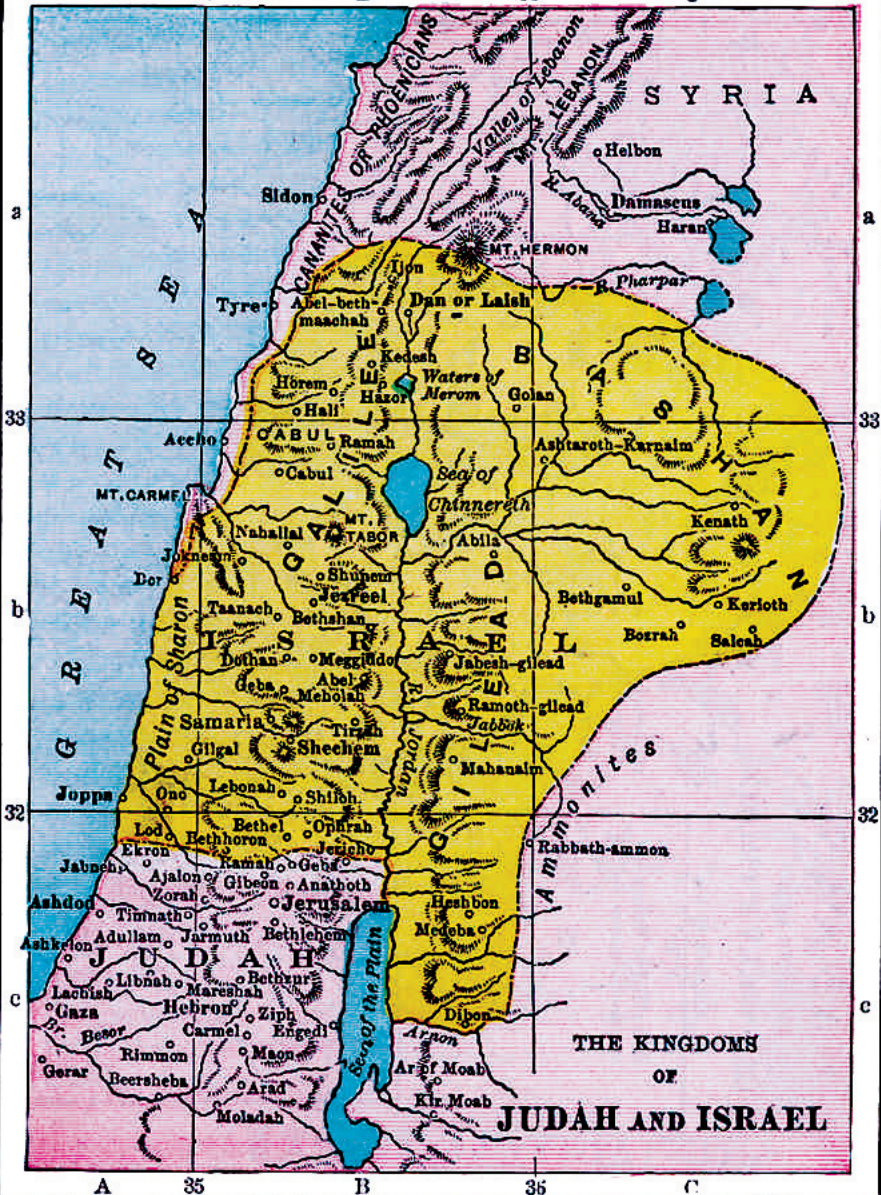










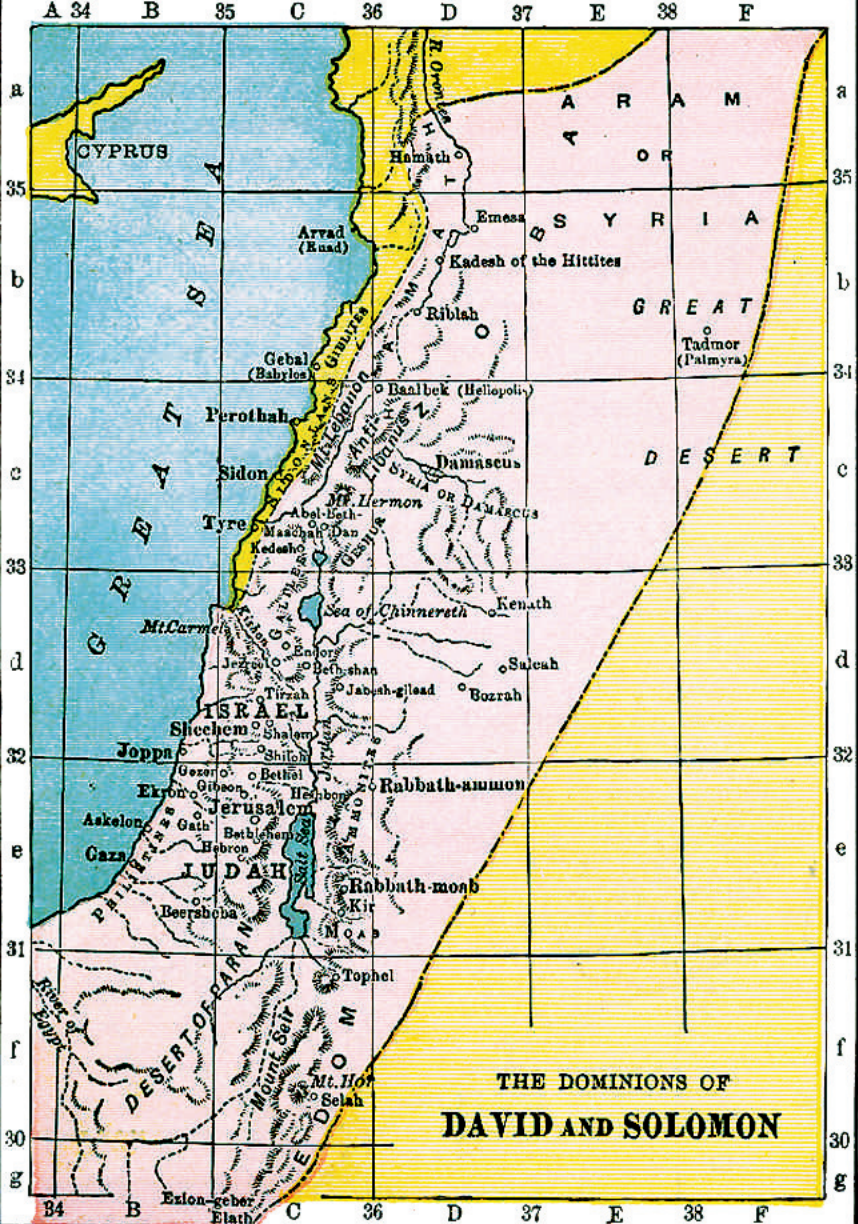






THE DOMINIONS  
OF  
**DAVID & SOLOMON**  
English Miles





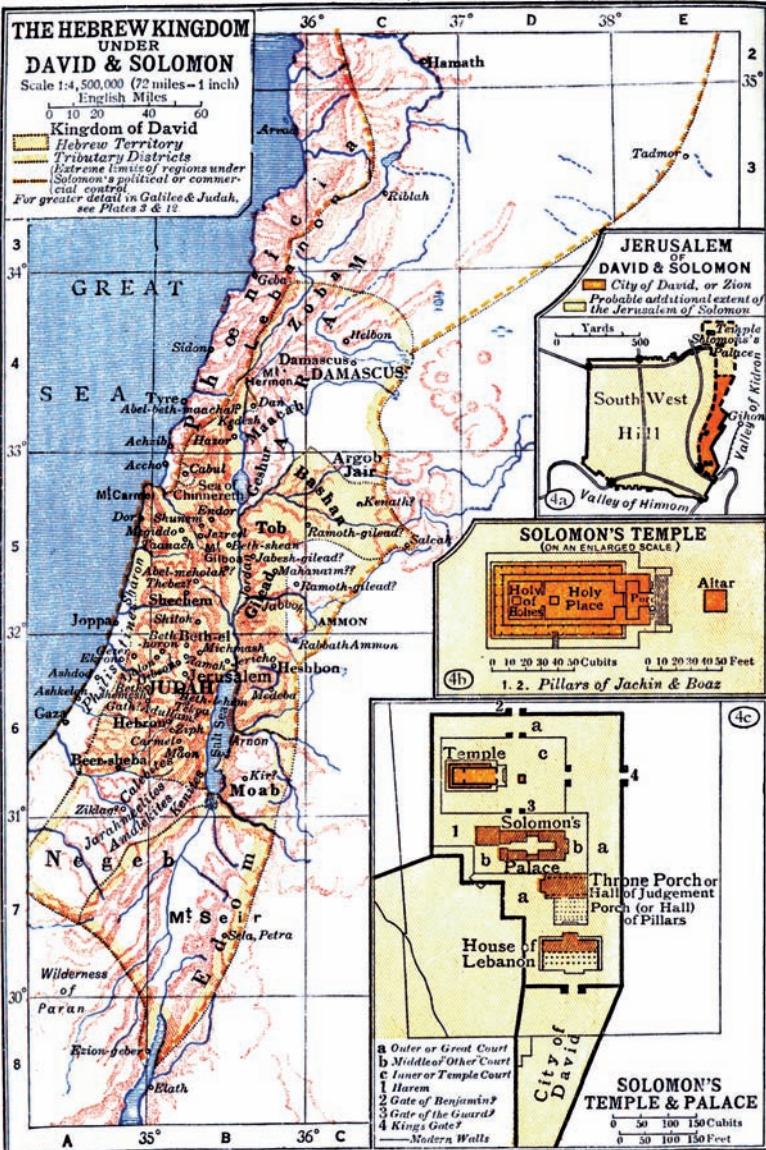
THE DOMINIONS OF  
DAVID AND SOLOMON

# THE HEBREW KINGDOM UNDER DAVID & SOLOMON

Scale 1:4,500,000 (72 miles = 1 inch)  
English Miles

## Kingdom of David

Hebrew Territory  
 Tributary Districts  
 Extreme limits of regions under Solomon's political or commercial control  
 For greater detail in Galilee & Judah, see Plates 3 & 12

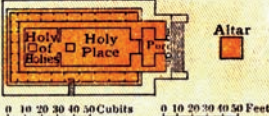


### JERUSALEM OF DAVID & SOLOMON

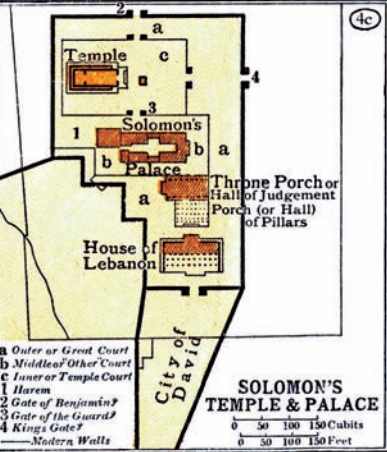
City of David, or Zion  
 Probable additional extent of the Jerusalem of Solomon



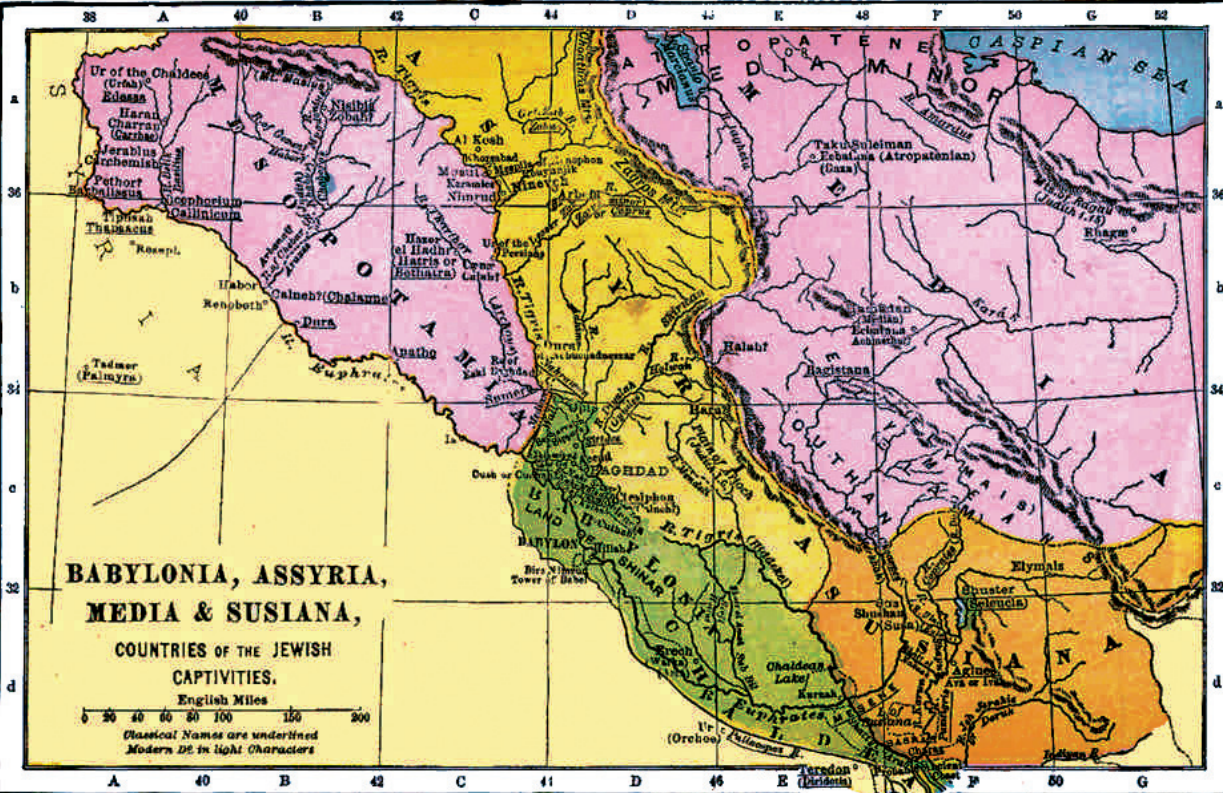
### SOLOMON'S TEMPLE (ON AN ENLARGED SCALE)



1. 2. Pillars of Jachin & Boaz





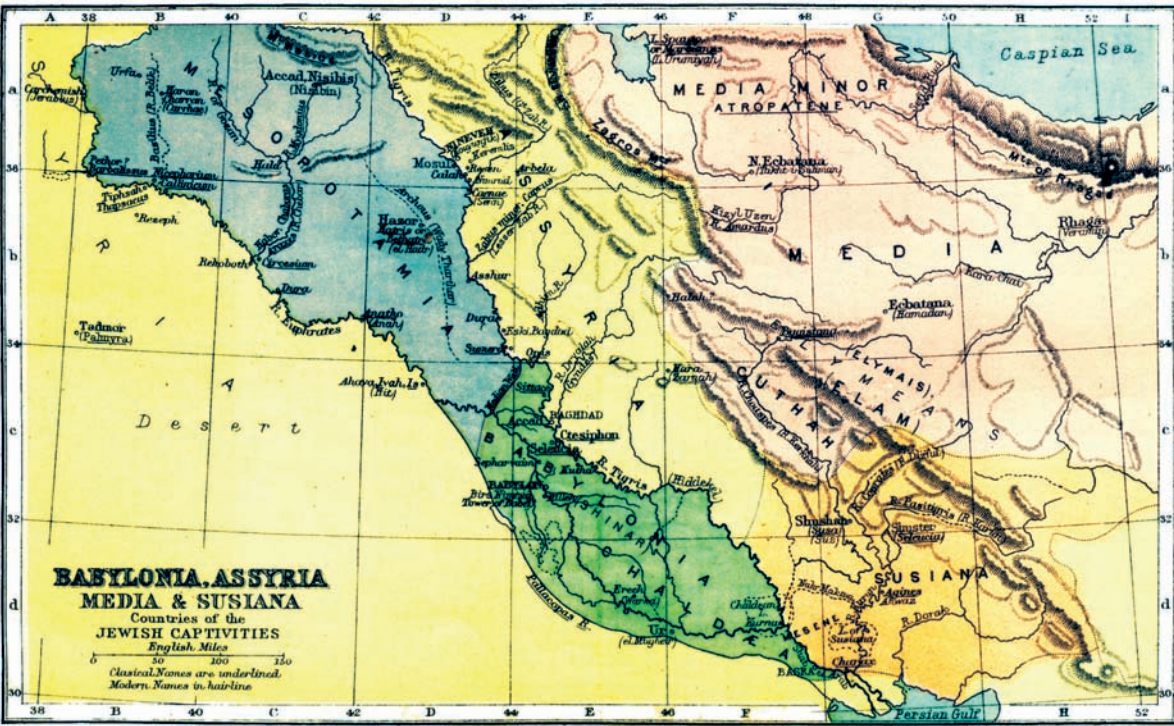


**BABYLONIA, ASSYRIA,  
MEDIA & SUSIANA,**

**COUNTRIES OF THE JEWISH  
CAPTIVITIES.**

English Miles  
0 20 40 60 80 100 150 200

*Classical Names are underlined  
Modern DE in light Characters*



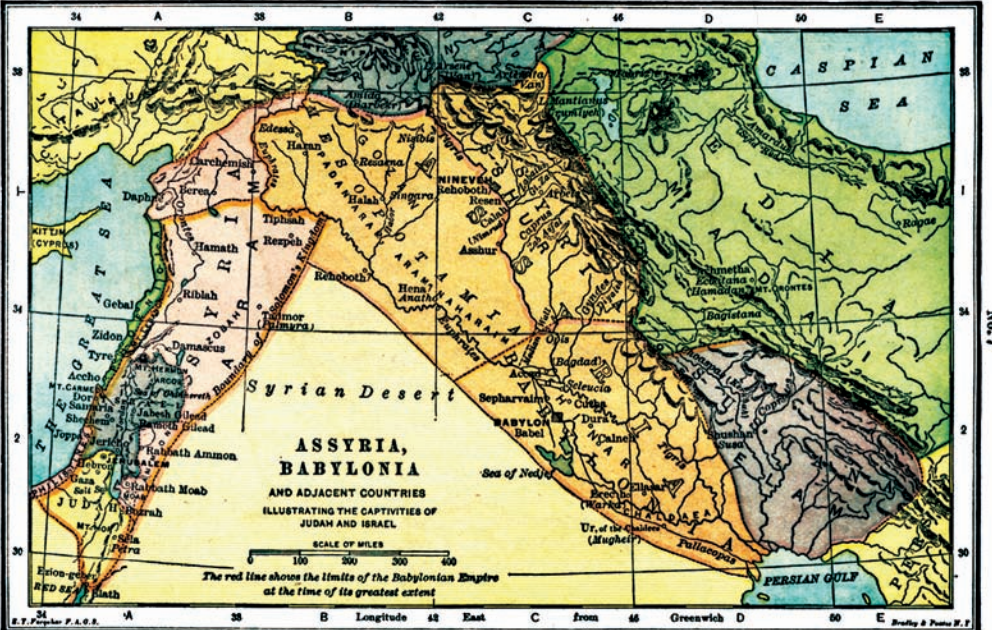
**BABYLONIA, ASSYRIA  
MEDIA & SUSIANA**

Countries of the  
JEWISH CAPTIVITIES

English Miles  
0 50 100 150

Classical Names are underlined.  
Modern Names in hairline

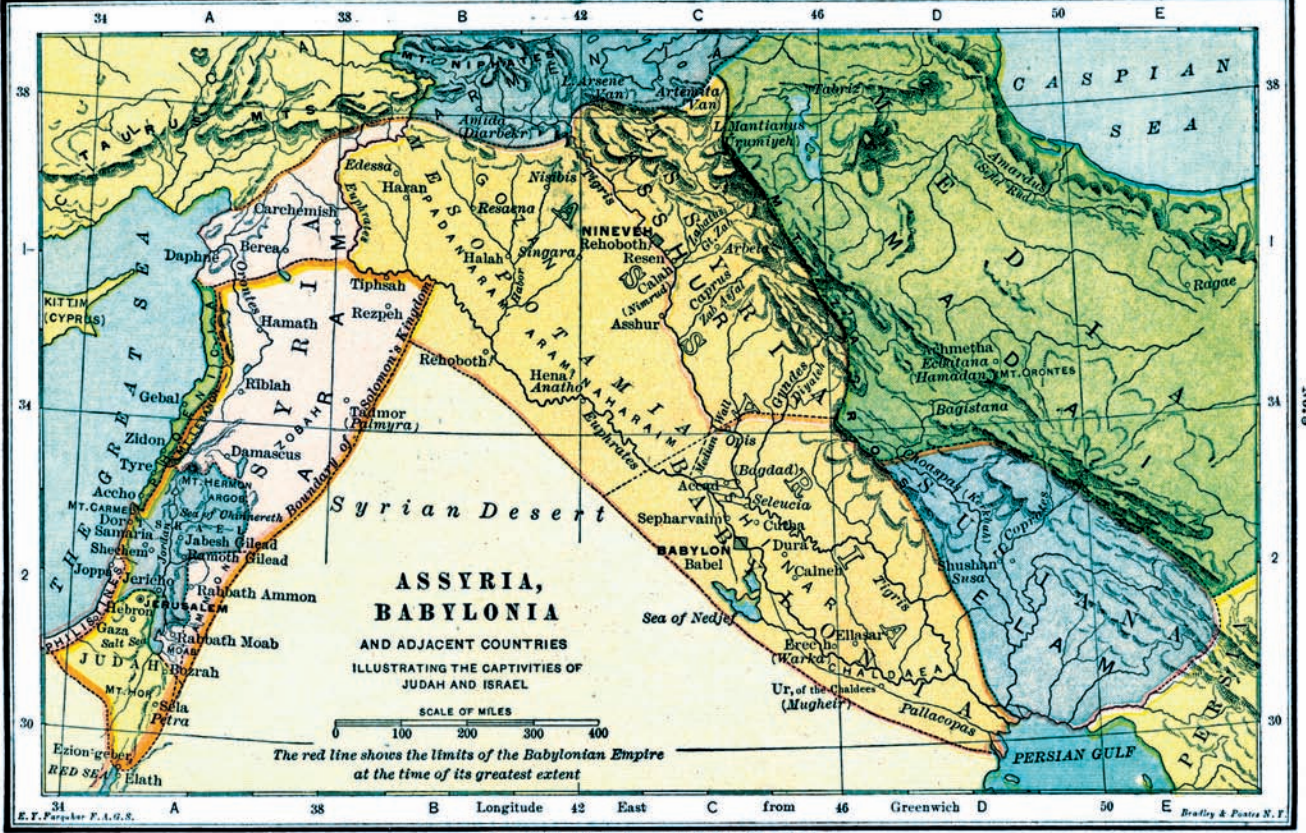
Copyright, 1906, by James Pott & Co., New York.

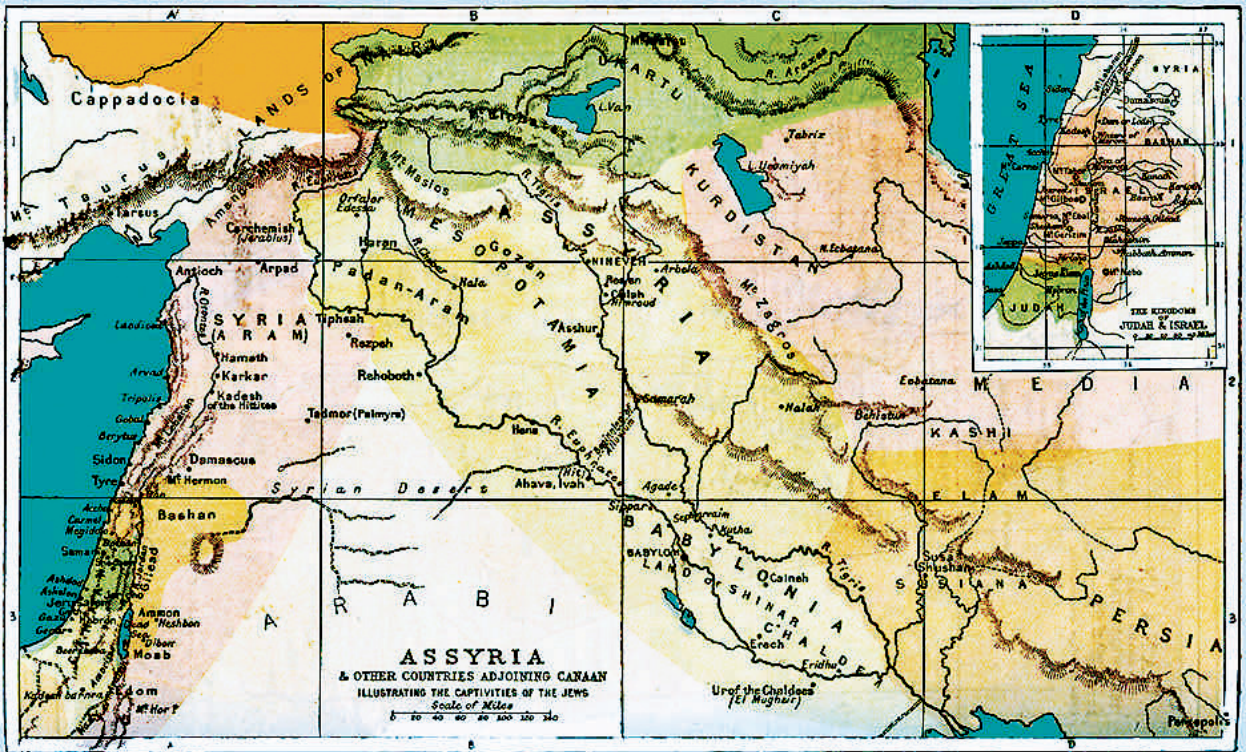


**ASSYRIA,  
BABYLONIA**

AND ADJACENT COUNTRIES  
ILLUSTRATING THE CAPTIVITIES OF  
JUDAM AND ISRAEL

SCALE OF MILES  
0 100 200 300 400  
The red line shows the limits of the Babylonian Empire  
at the time of its greatest extent





**ASSYRIA**

AND OTHER COUNTRIES ADJOINING CAANAAN  
 ILLUSTRATING THE CAPTIVITIES OF THE JEWS

Scale of Miles  
 0 20 40 60 80 100 120 140



**ARMENIA, ASSYRIA &c.**

English Miles  
0 50 100 200 300 400



**ARMENIA, ASSYRIA, ETC.**



**PERSIAN AND GREEK EMPIRES**

Scale 1:35,000,000  
 Parasangs      Stadia  
 0    50    100    0    1000    2000    3000  
 English Miles  
 0    100    200    300    400    500

Boundary of the Persian Empire under Darius (521-485 B.C.)  
 Area of the Greek Empire under Alexander the Great (336-323 B.C.)  
 Persian Royal Road  
 For the Persian Province of Judah see Plate 5





- Empire of Ptolemy II about 250 B.C.
- Seleucid Empire under Seleucus II about 250 B.C.
- Boundary of Seleucid Empire under Seleucus IV 187-176 B.C.
- Eastern Boundary of Roman Empire about 150 B.C.

**THE PTOLEMAIC, SELEUCID  
& ROMAN EMPIRES  
250-150 B.C.**



Scale 1:30,000,000 (480 miles - 1 inch)  
English Miles



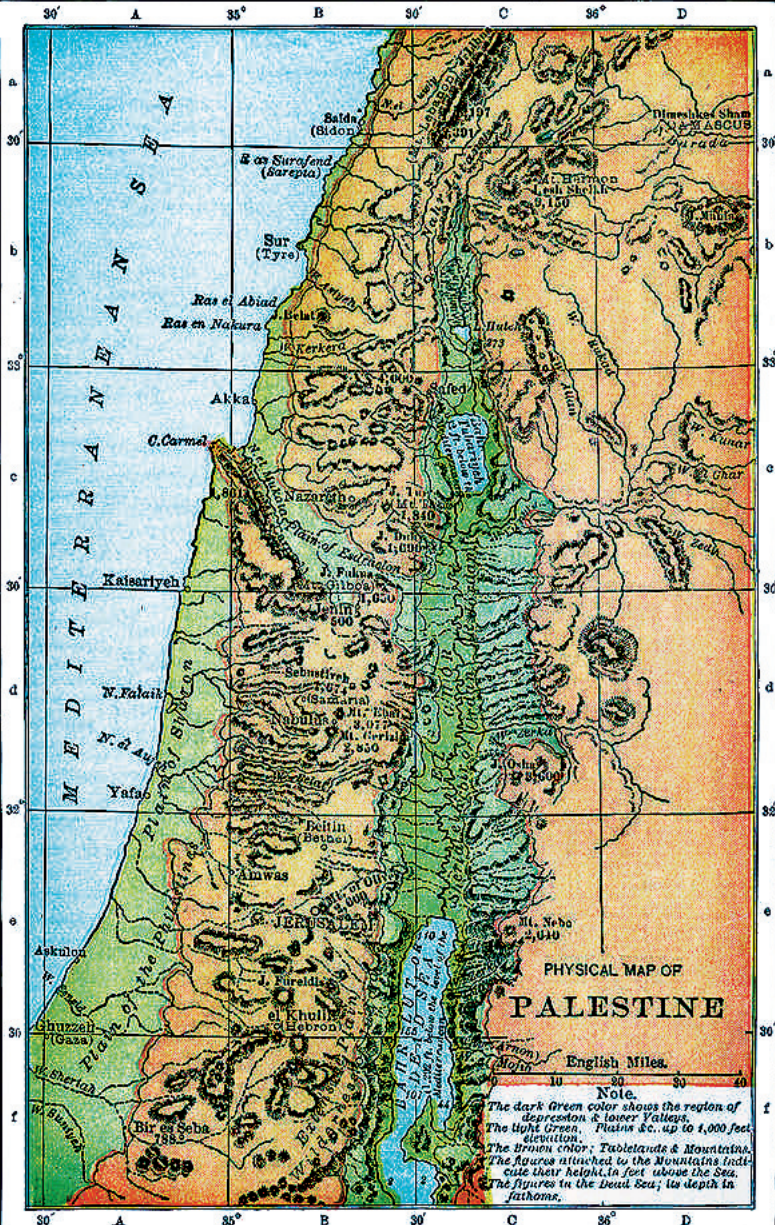
81 PALESTINE  
under the  
MACCABEES

Scale 1:3,000,000  
(48 miles = 1 inch)  
English Miles

0 5 10 20 30

-  Boundary of Judæa under Simon Maccabæus 143-135 B.C.
-  Territory of Alexander Jannæus 78 B.C.





30° A 35° B 30° C 36° D

MEDITERRANEAN SEA

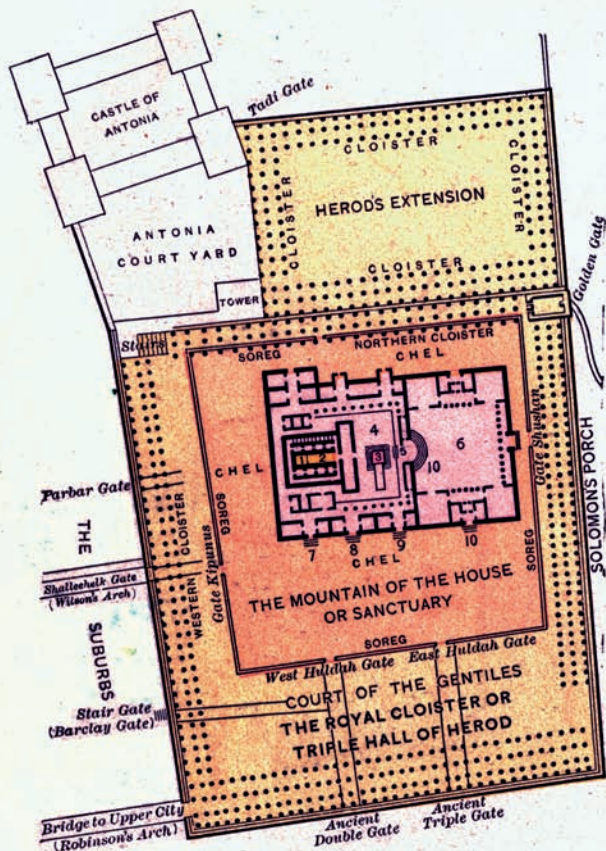
Bald (Sidon) 197  
E. of Surafend (Sarepta)  
Sur (Tyre)  
Ras el Abiad  
Ras en Nakura  
Belat  
J. Ferker  
Akka  
C. Carmel  
Kaisariyeh  
N. Falak  
N. el Amal  
Yafas  
Askulon  
Shuzell (Gaza)  
W. Shertah  
W. el Kurat  
W. el Zahr  
W. el Zaid  
Plains of Esdraelon  
N. Jericho  
J. Tiberias 910  
J. Hama 1,340  
J. Damir 1,000  
J. Fikha 1,650  
J. Sidon 1,050  
J. Jenin 500  
Sebastieh 1,710 (of Samaria)  
Mt. Ebal  
Abulis 3,077  
Mt. Gerizim 2,850  
Bethin (Bethel)  
Amwas  
G. JERUSALEM  
J. Sureidis  
el Khull (Hebron)  
Bir es Seba 788  
Mt. Nebo 2,040

English Miles. 0 10 20 30 40

Note.

- The dark green color shows the region of Lebanon & lower Valleys.
- The light green, Plains &c. up to 1,000 feet elevation.
- The brown color, Tablelands & Mountains.
- The figures attached to the Mountains indicate their height in feet above the Sea.
- The figures in the Dead Sea; its depth in fathoms.

## PHYSICAL MAP OF PALESTINE



PLAN OF  
**THE TEMPLE**  
 AND TEMPLE AREA  
 AS REBUILT  
**BY HEROD**

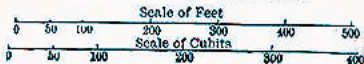
- |                          |                            |
|--------------------------|----------------------------|
| 1. Holy of Holies.       | 6. Court of the Women.     |
| 2. Holy Place.           | 7. Gate of Kindling.       |
| 3. Altar.                | 8. Gate of the First Born. |
| 4. Court of the Priests. | 9. Water Gate.             |
| 5. Court of Israel.      | 10. Ascent to Altar.       |

Fossa

Castle of Baris

# BLOCK PLAN OF HEROD'S TEMPLE

Based on Actual Survey of the Site



ANTONIA

Agrippa's Wall

Gate Tadi

Bath House

House

Underground Passage

Moked

Nisos Gate

Soreg

TEMPLE

Altar

WOMENS

Gate Nicanor

COURT

Parbar Gate

Water Gate

Reservoir

Brilloe

Soreg

Parbar Gate

ROYAL CLOISTER

Brilloe

Huldah Gate

Huldah Gate

# PALESTINE SOUTHERN DIVISION

Scale of Miles  
0 10 20 30

Railways

Ashkelon Ashkelon Yagur

GAZA

Gerar

BETHLEHEM

I D U M E A

Rahobah

Beerah Khalasa

Ziklag

Jabneh Jabneh  
Jarmuth

Ezion

Makkedah

Beerah

Beth Horon Upper

Gibeon

Ramah

Jericho

Gilgal

Abel Shaleim

Beth Haran

Jazer

Elealeh

Heashbon

Ashdod Be'otim

Shapho

Gath

Beth Shemesh

Jerusalem

Bethany

Bethlehem

Jericho

Abel Shaleim

Beth Haran

Jazer

Elealeh

Heashbon

Shapho

Gath

Beth Shemesh

Jerusalem

Bethany

Bethlehem

Jericho

Abel Shaleim

Beth Haran

Jazer

Elealeh

Heashbon

GAZA

Gerar

BETHLEHEM

I D U M E A

Rahobah

Beerah Khalasa

Ziklag

BETHLEHEM

I D U M E A

Rahobah

Beerah Khalasa

Ziklag

BETHLEHEM

I D U M E A

Rahobah

GAZA

Gerar

BETHLEHEM

I D U M E A

Rahobah

Beerah Khalasa

Ziklag

BETHLEHEM

I D U M E A

Rahobah

Beerah Khalasa

Ziklag

BETHLEHEM

I D U M E A

Rahobah

GAZA

Gerar

BETHLEHEM

I D U M E A

Rahobah

Beerah Khalasa

Ziklag

BETHLEHEM

I D U M E A

Rahobah

Beerah Khalasa

Ziklag

BETHLEHEM

I D U M E A

Rahobah

GAZA

Gerar

BETHLEHEM

I D U M E A

Rahobah

Beerah Khalasa

Ziklag

BETHLEHEM

I D U M E A

Rahobah

Beerah Khalasa

Ziklag

BETHLEHEM

I D U M E A

Rahobah

GAZA

Gerar

BETHLEHEM

I D U M E A

Rahobah

Beerah Khalasa

Ziklag

BETHLEHEM

I D U M E A

Rahobah

Beerah Khalasa

Ziklag

BETHLEHEM

I D U M E A

Rahobah

GAZA

Gerar

BETHLEHEM

I D U M E A

Rahobah

Beerah Khalasa

Ziklag

BETHLEHEM

I D U M E A

Rahobah

Beerah Khalasa

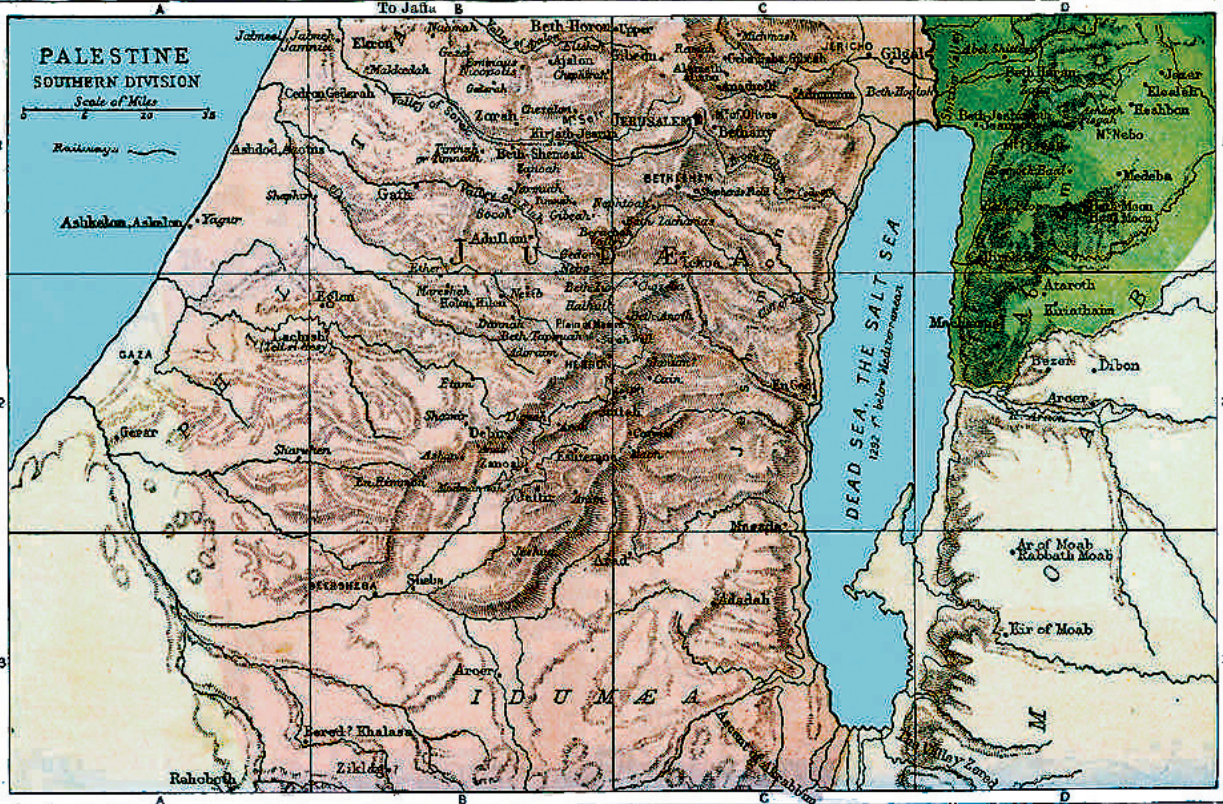
Ziklag

BETHLEHEM

I D U M E A

Rahobah

DEAD SEA, THE SALT SEA  
1200 ft. below Mediterranean

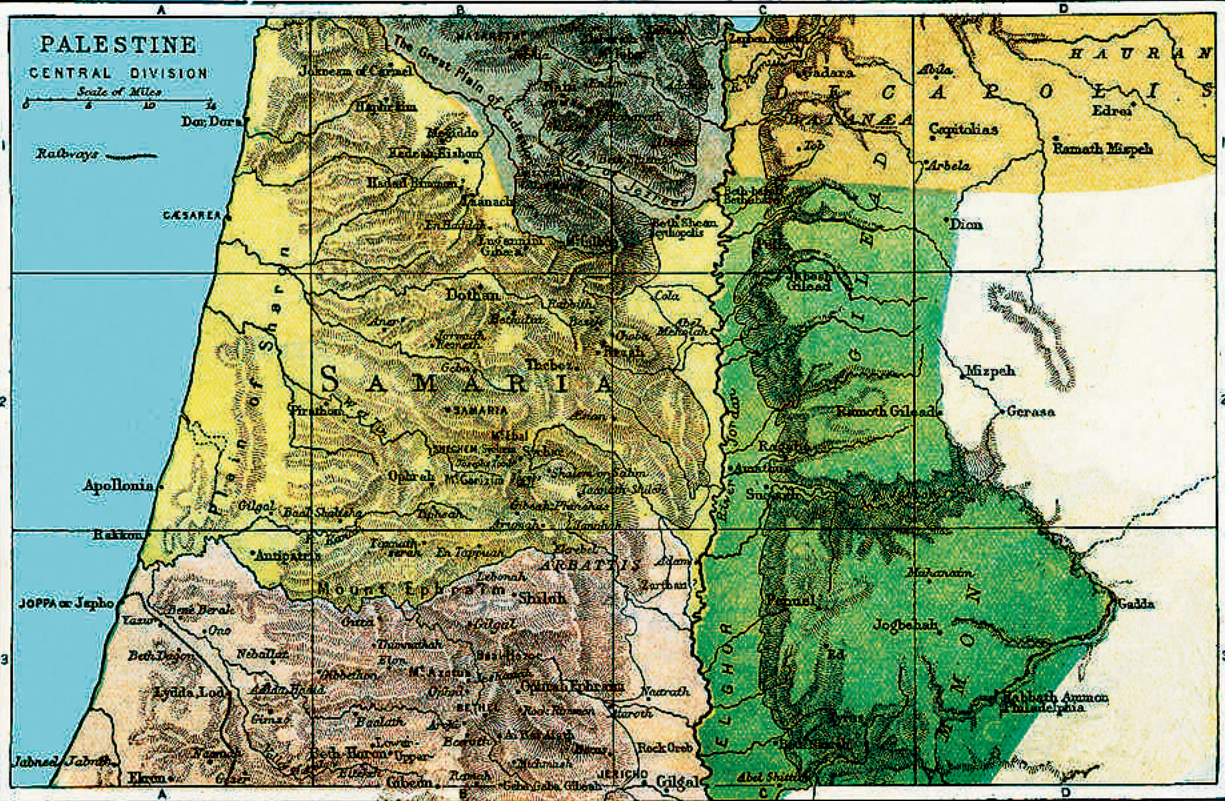


# PALESTINE

## CENTRAL DIVISION

Scale of Miles  
0 5 10 15

Railways

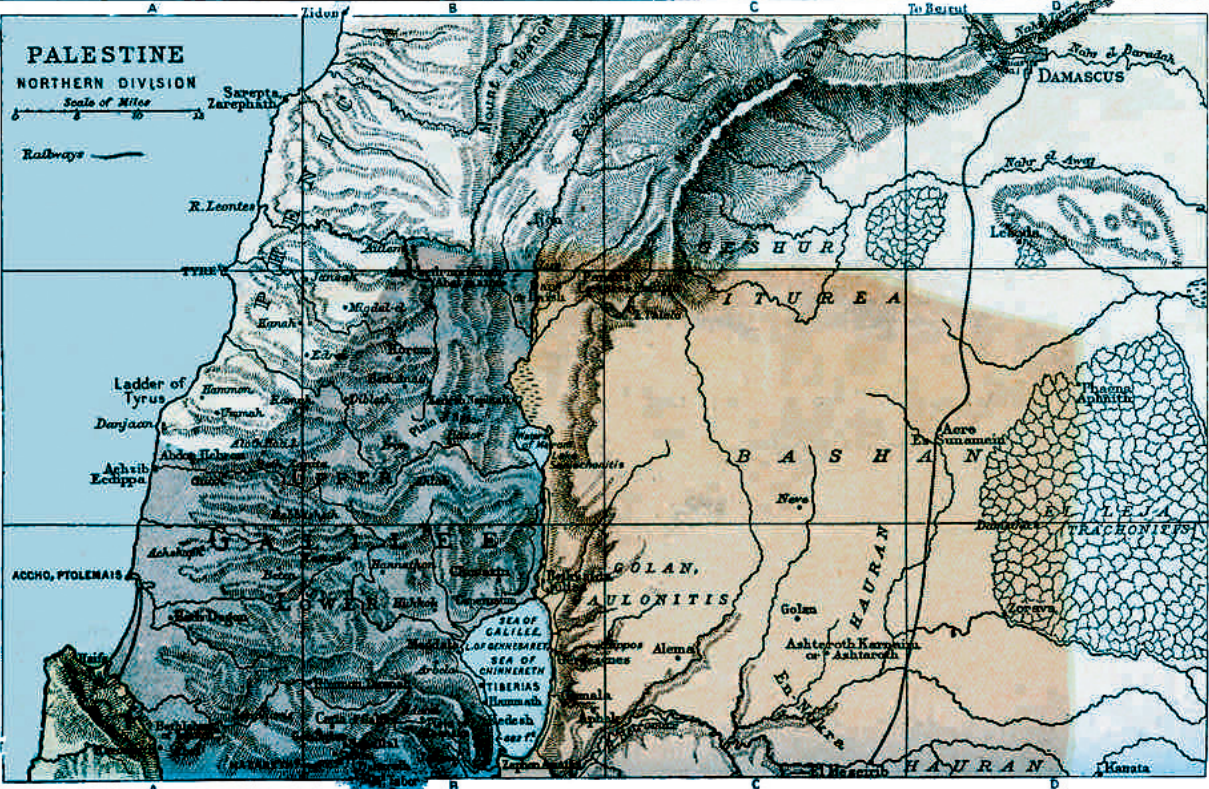


# PALESTINE

NORTHERN DIVISION

Scale of Miles

Railways





# GALILEE

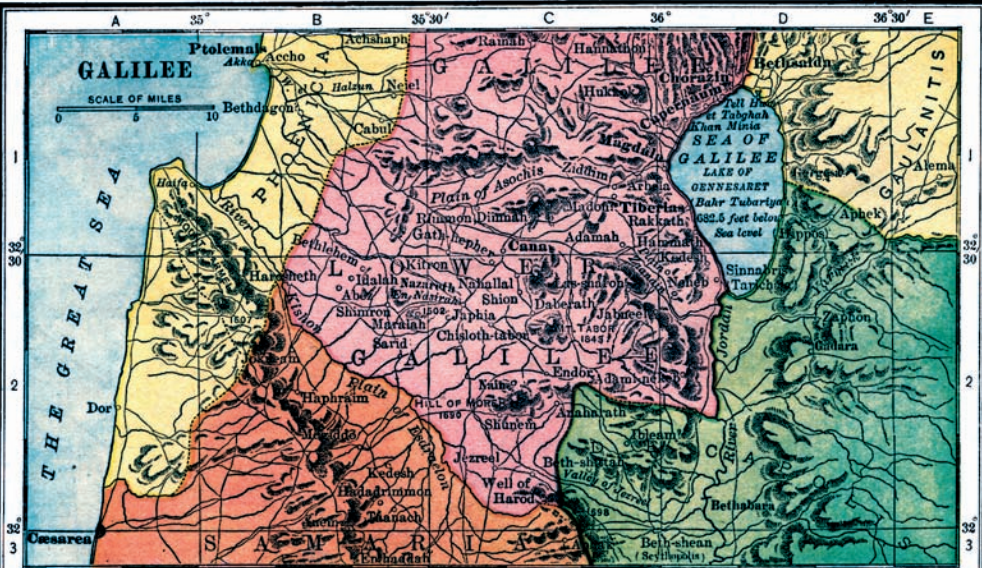
(a) Scale 1 : 800,000  
 (13 miles = 1 inch)  
 English Miles

0 2 4 6 8

Principal Roman Roads  
 Modern Names thus.....(Akka)



Copyright, 1896, by James Fort & Co., New York

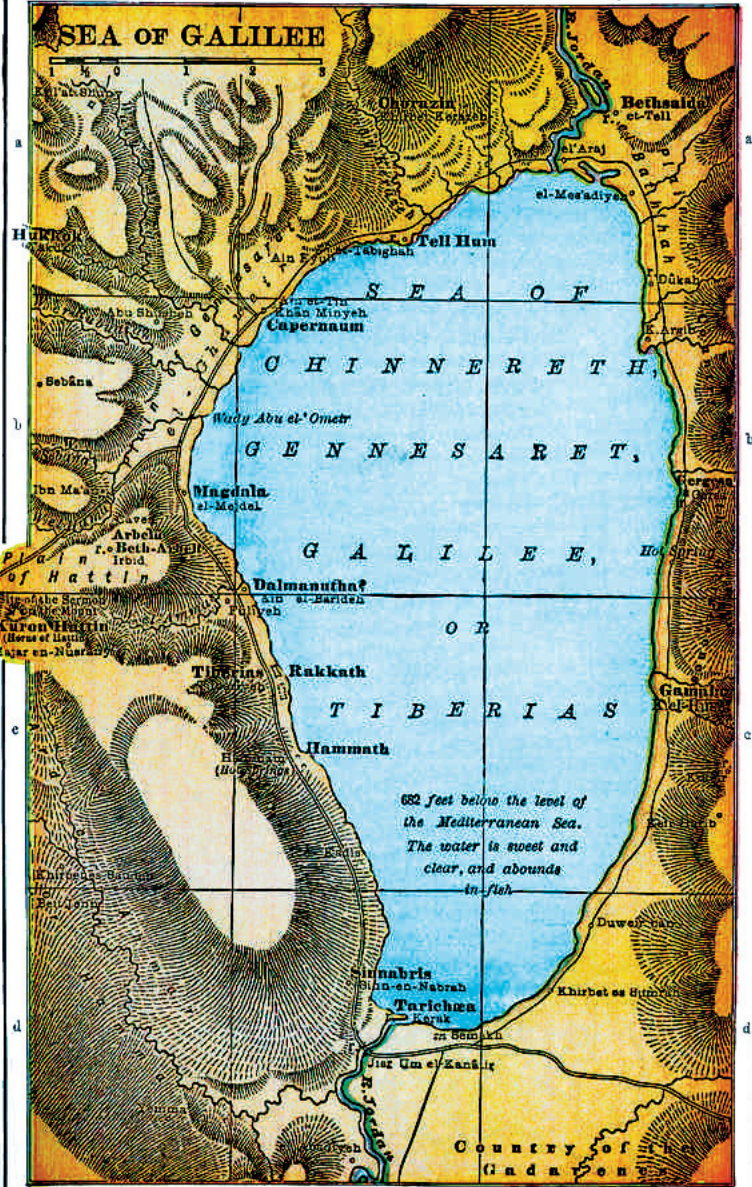


A

B

C

# SEA OF GALILEE



S E A O F  
 C H I N N E R E T H,  
 G E N N E S A R E T,  
 G A L I L E E,  
 O R  
 T I B E R I A S

682 feet below the level of  
 the Mediterranean Sea.  
 The water is sweet and  
 clear, and abounds  
 in fish

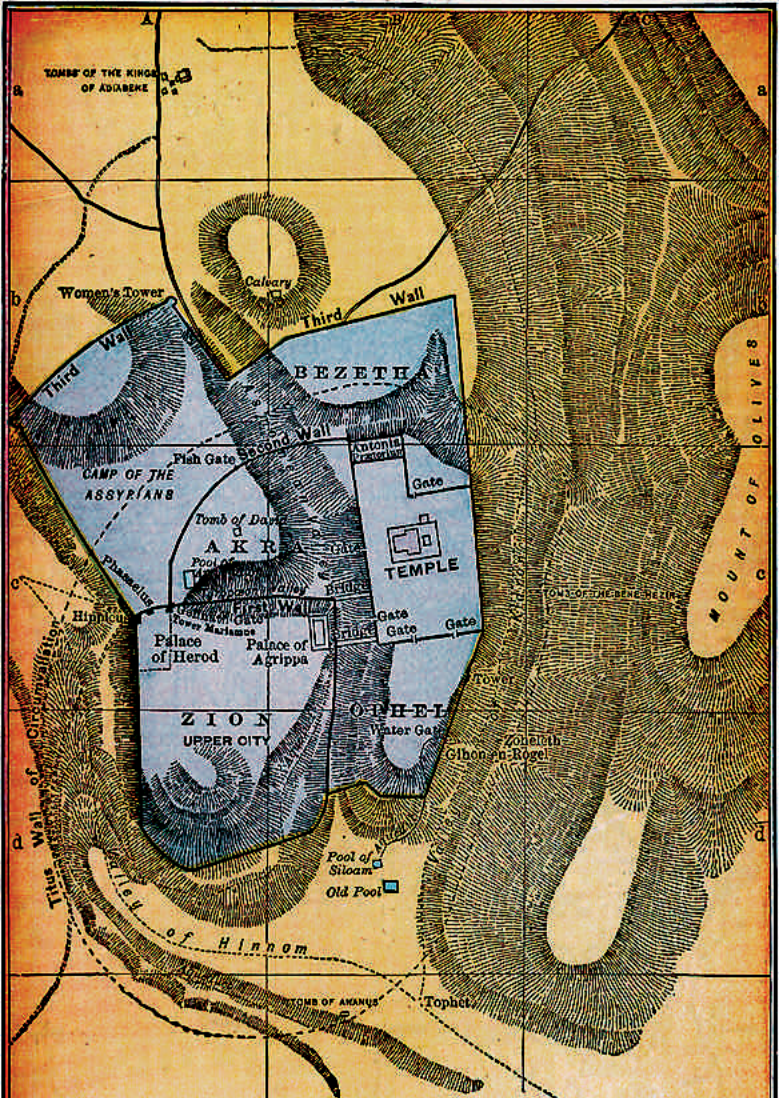
Country of the  
 Gadathony

A

B

C





**ANCIENT  
JERUSALEM**

Scale of One Roman Mile



Stadia

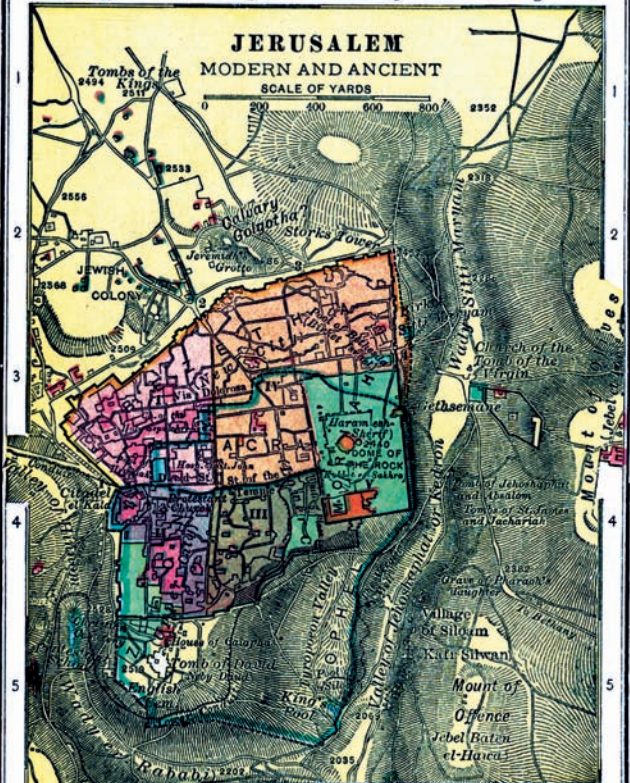
5,000 Feet

A B C D

# JERUSALEM

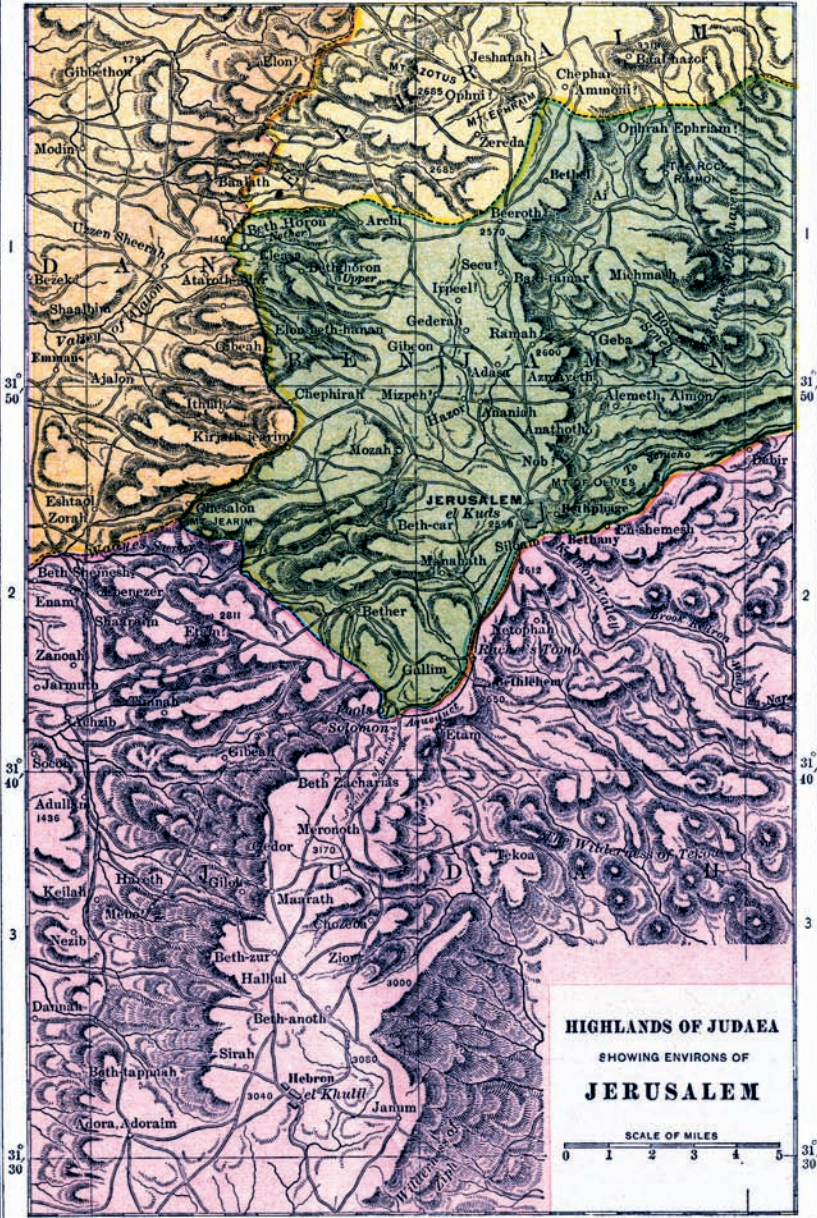
## MODERN AND ANCIENT

SCALE OF YARDS



- I—Christian Quarter.
- II—Armenian Quarter.
- III—Jewish Quarter.
- IV—Mohammedan Quarter.
- Jerusalem at the time of the Kings.
- Wall of Herod Agrippa.
- Modern Walls.
- 1—Jaffa Gate.
- 2—Damascus Gate.
- 3—Herod's Gate.
- 4—St. Stephen's Gate.
- 5—Golden Gate.
- 6—Moorish Gate.
- 7—Zion Gate.

35° A 35° 10' B 35° 20'



**HIGHLANDS OF JUDAEA**  
 SHOWING ENVIRONS OF  
**JERUSALEM**



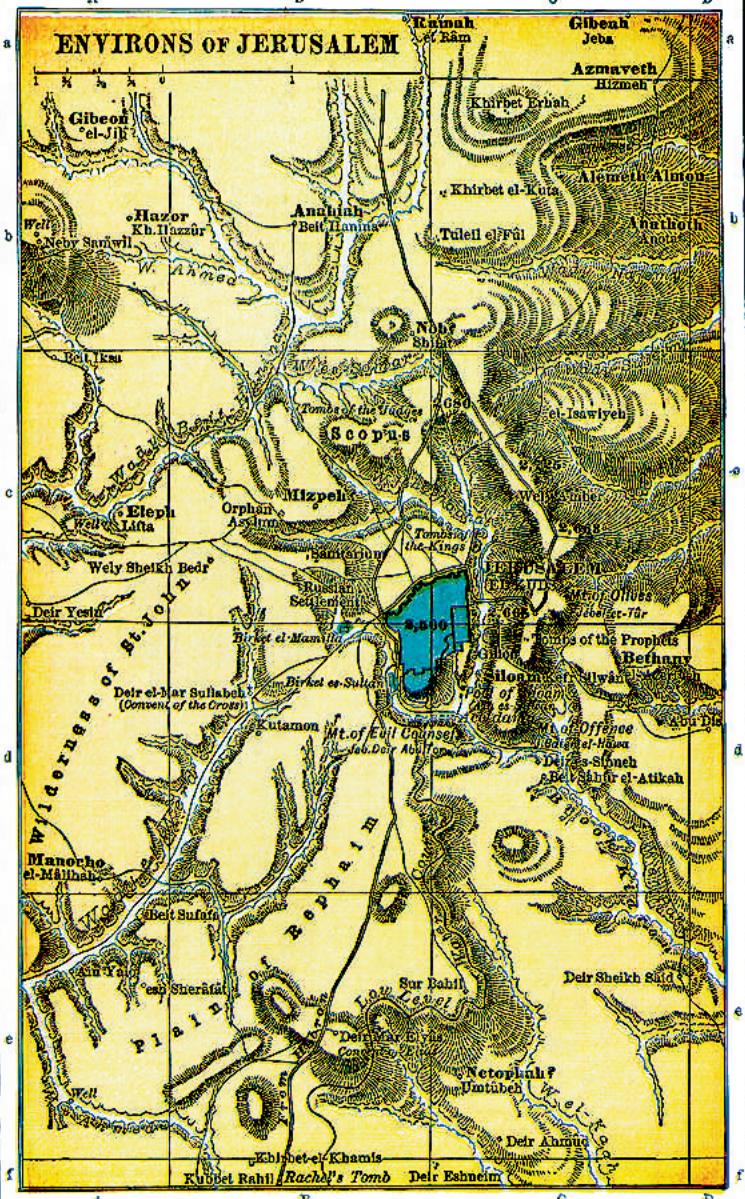
A

B

C

D

# ENVIRONS OF JERUSALEM



A

B

C

D



Reference to Colouring



Over 3000 feet  
 1200-3000 ..  
 600-1200 ..  
 0 - 600 ..  
 Below  
 Sea level

# (b) ENVIRONS OF JERUSALEM

Scale 1:400,000 (6 1/4 miles = 1 inch)

English Miles

0 1 2 3 4 5

— Principal Roman Roads

Modern Names thus. (el Kuds)

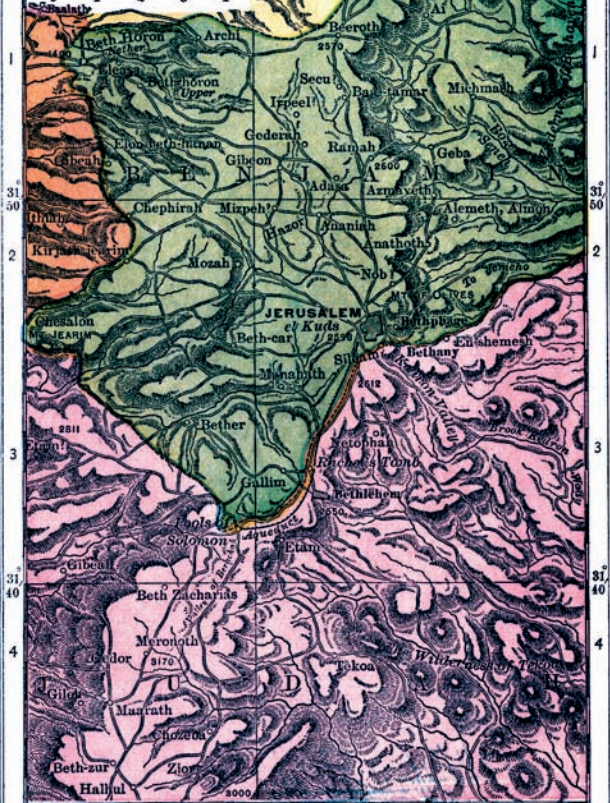


Plate 12.

Longitude A East 35° 10' B from Greenwich

THE ENVIRONS  
OF  
JERUSALEM

SCALE OF MILES



E. T. Ferguson, F. A. G. S. A

35° 10' B

Bradley & Pontes, N. Y.

# PALESTINE

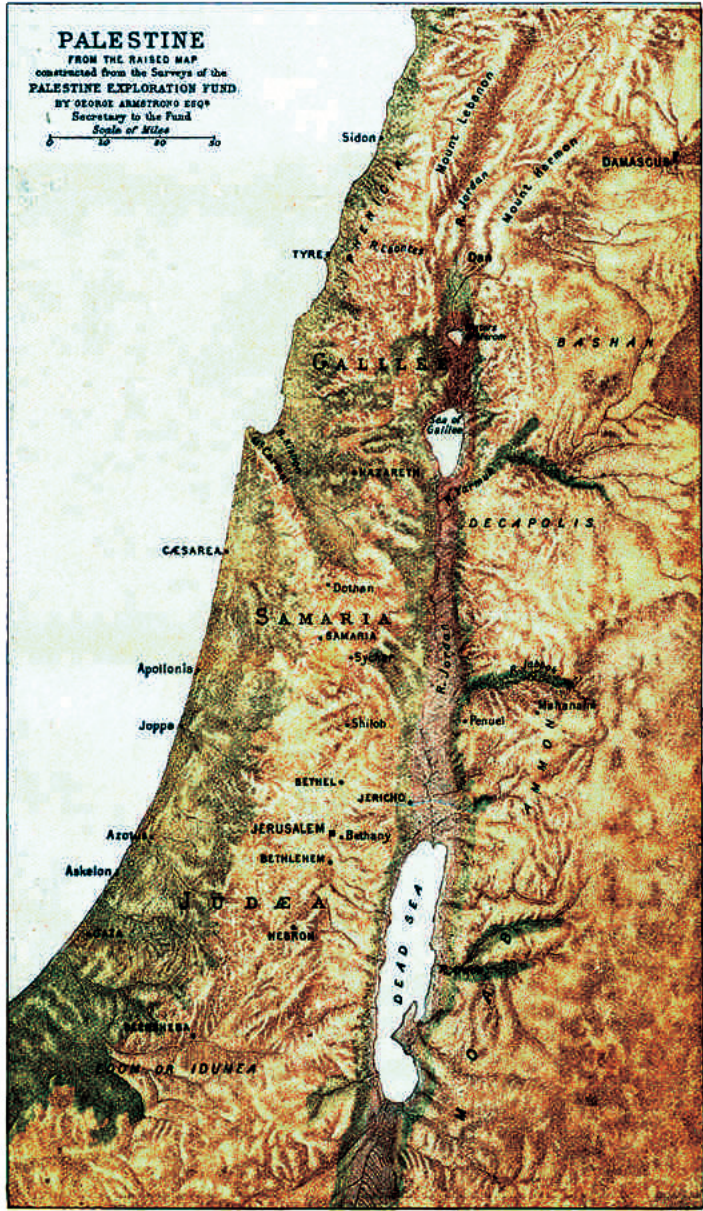
FROM THE RAISED MAP  
constructed from the Surveys of the  
PALESTINE EXPLORATION FUND.

BY GEORGE ARMSTRONG ESQ<sup>s</sup>

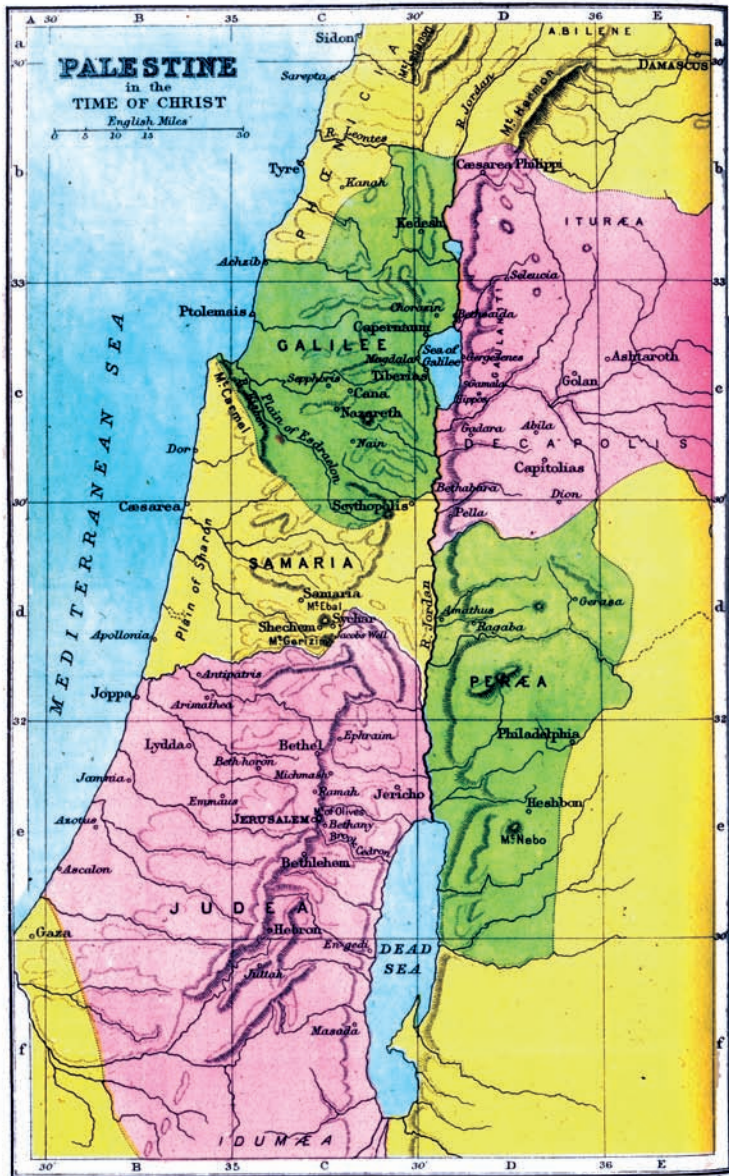
Secretary to the Fund

Scale of Miles

0 10 20 30





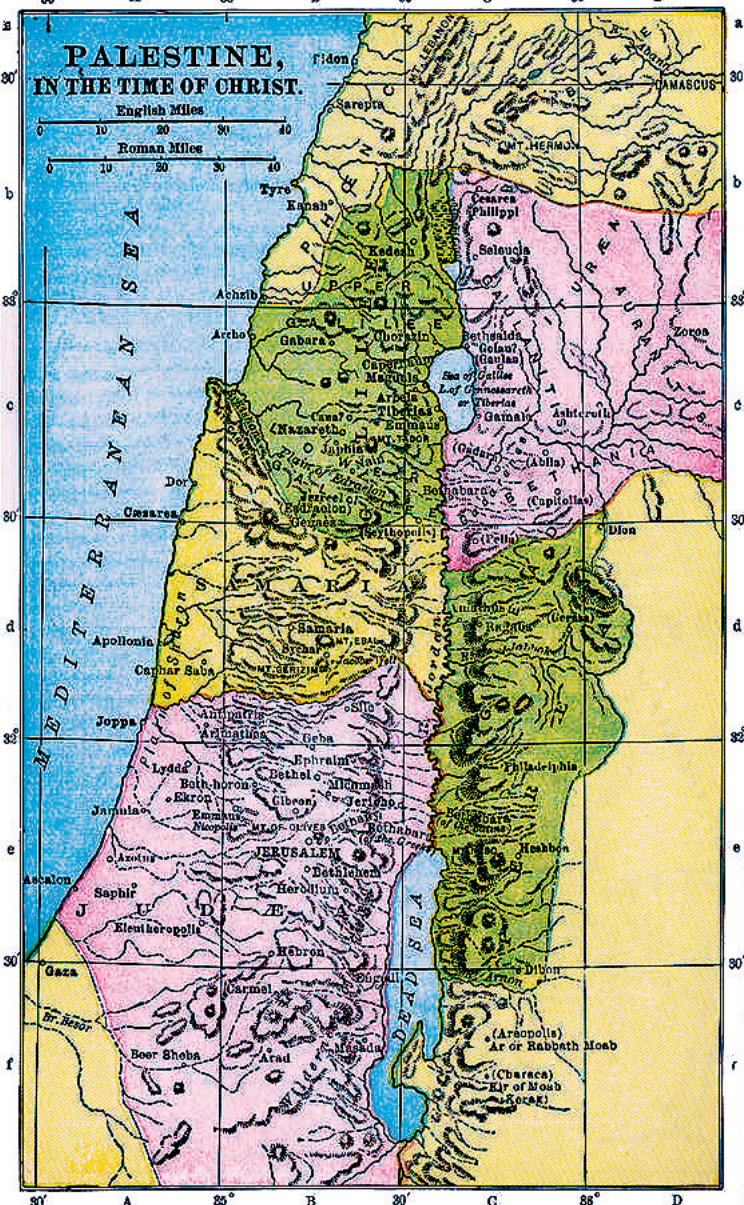


# PALESTINE, IN THE TIME OF CHRIST.

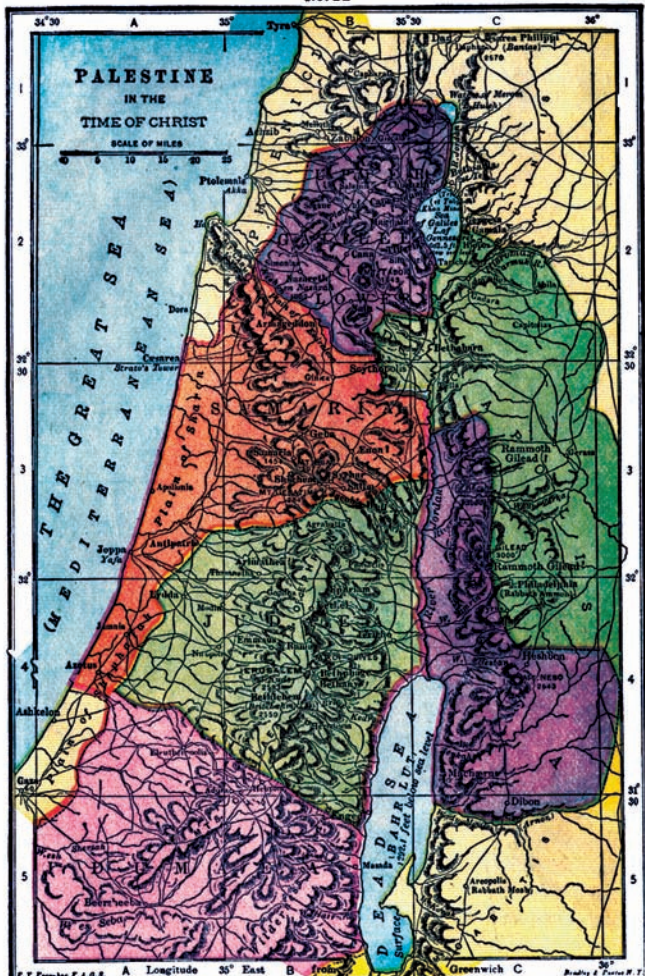
English Miles



Roman Miles







E. F. Pophar F. S. G. S. A Longitude 35° East B from Greenwich C 36°





MAP ILLUSTRATING  
THE  
**JOURNEYS OF ST PAUL**

1st Voyage  
2nd Voyage  
3rd Voyage  
English Miles  
0 50 100 200





THE  
**JOURNEYS OF ST PAUL**

English Miles  
 0 50 100 200 300  
 First Journey ——— Second Journey - - - - -  
 Third Voyage . . . . .



Copyright, 1896, by James Pott & Co., New York.

No. 12







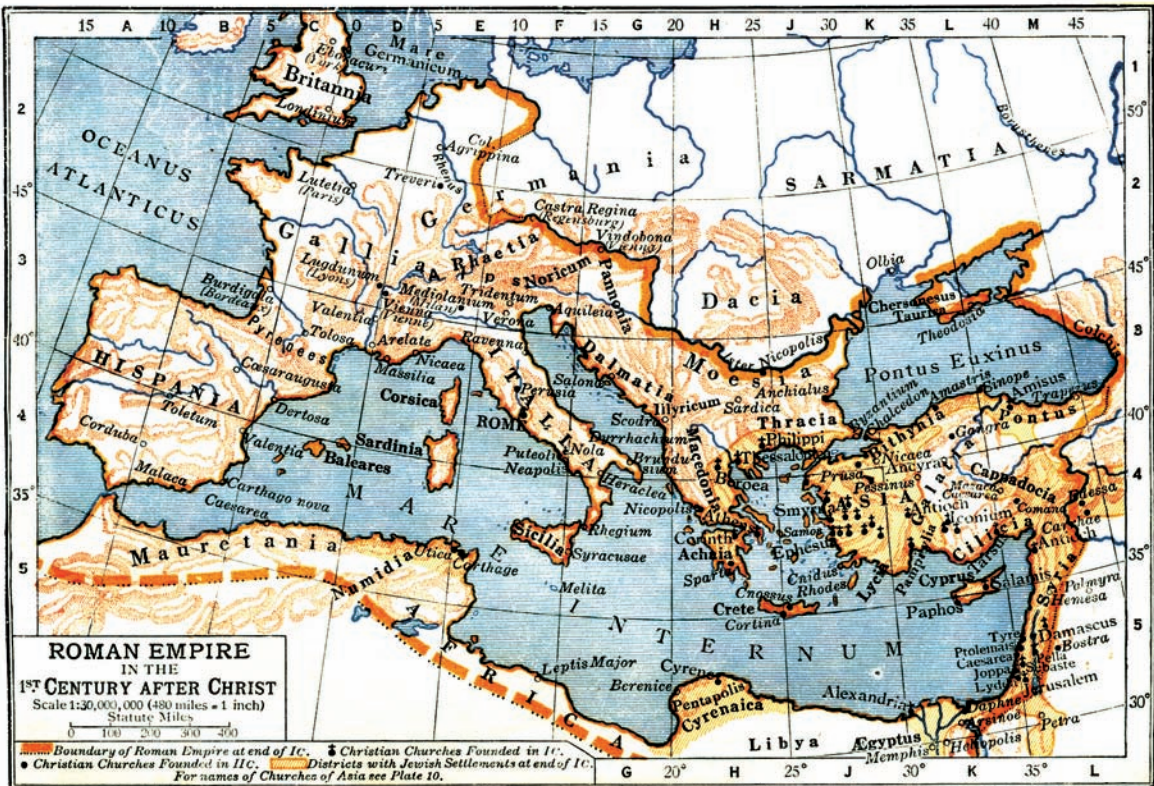
**MEDITERRANEAN LANDS**  
 ILLUSTRATING THE  
**ACTS & EPISTLES**

Scale 1:12,000,000. (192 miles = 1 inch)  
 Statute Miles

50 0 100 200  
 The 7 Churches of ASIA thus... Sardis  
 Roman Empire .....  
 States Tributary to Rome .....  
 For greater detail in Palestine see Plate 9.

**St Paul's Missionary Journeys**

1st Journey .....  
 2nd Journey .....  
 3rd Journey .....  
 Paul's 2nd Journey, according to Acts .....  
 Paul's 3rd Journey, N. Galatian theory .....  
 Voyage to Rome .....



# EUROPE

during the Reformation.

SCALE OF MILES.

0 100 200

0 100 200







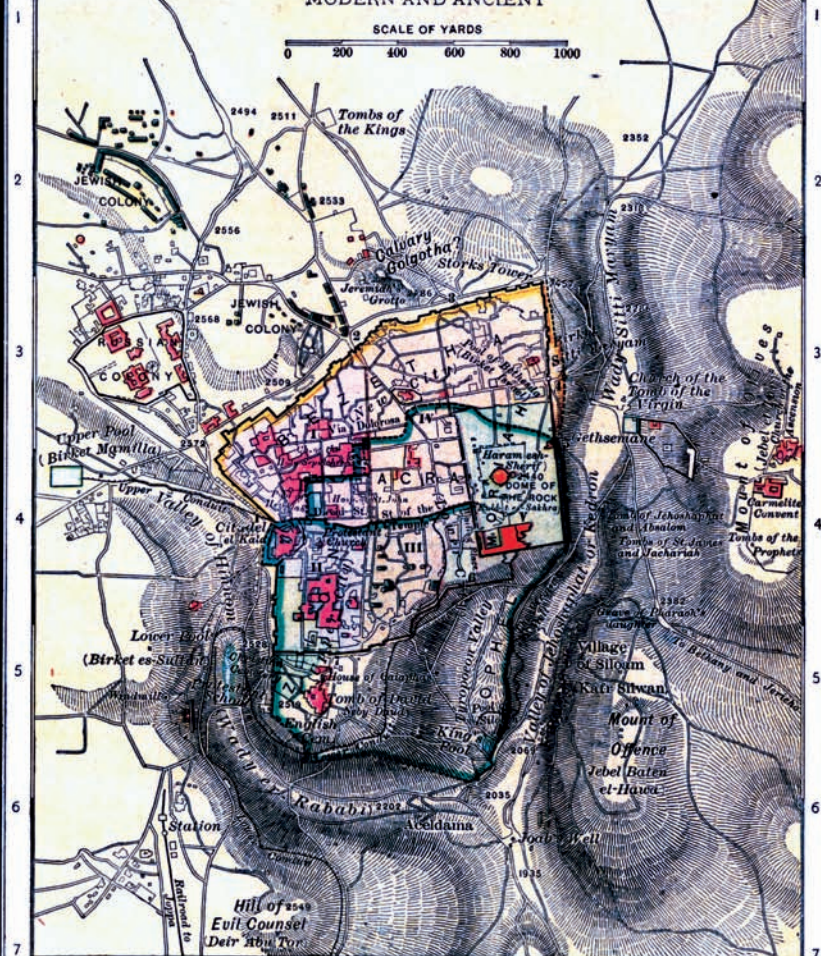
A B C D E

# JERUSALEM

## MODERN AND ANCIENT

SCALE OF YARDS

0 200 400 600 800 1000

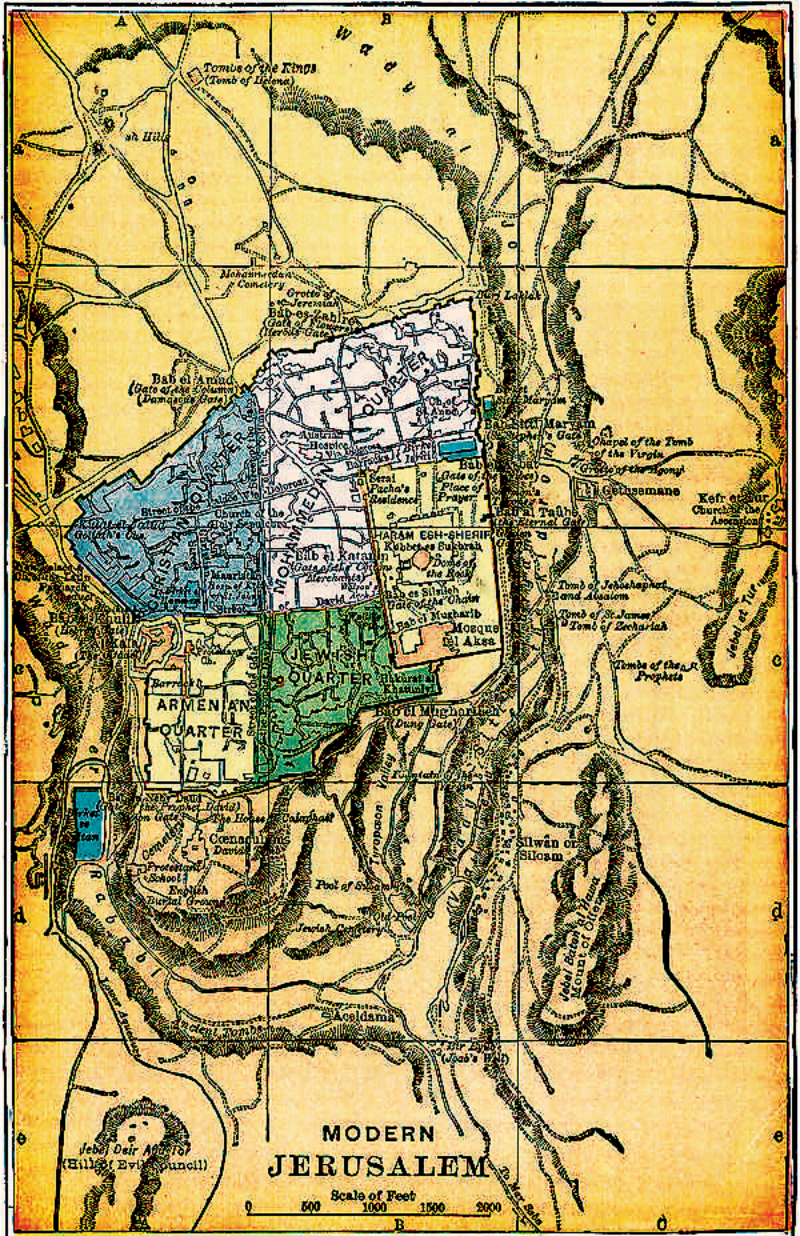


## REFERENCE.

- I—Christian Quarter.  
 II—Armenian Quarter.  
 III—Jewish Quarter.  
 IV—Mohammedan Quarter.  
 Jerusalem at the time of the Kings.  
 Wall of Herod Agrippa.  
 Modern Walls.

- 1—Jaffa Gate.  
 2—Damascus Gate.  
 3—Herod's Gate.  
 4—St. Stephen's Gate.  
 5—Golden Gate.  
 6—Moorish Gate.  
 7—Zion Gate.

- Christian Churches, Convents and institutions are colored red.  
 Jewish Synagogues and buildings purple.  
 Mohammedan Mosques and other Moslem establishments orange.



Tombs of the Kings  
(Tomb of Helena)

Bab el Amud  
(Gate of the Column)  
(Damascus Gate)

Muslim Quarter

Muslim Quarter

Jewish Quarter

Armenian Quarter

Jewish Quarter

Jewish Quarter

Jewish Quarter

Jewish Quarter

Jewish Quarter

Jewish Quarter

Jewish Quarter

Jewish Quarter

Jewish Quarter

Jewish Quarter

Jewish Quarter

Jewish Quarter

Jewish Quarter

Jewish Quarter

Jewish Quarter

Jewish Quarter

# MODERN JERUSALEM

Scale of Feet

0 500 1000 1500 2000

Jebel Dair Agha  
(Hill of Evil Council)